

VML:MB
Vicki Lukritz
3810 6221

SPARE

5 October 2017

Sir/Madam

You are advised that a meeting of the **WORKS, PARKS AND SPORT COMMITTEE** will be held in the **Council Chambers** on the 2nd Floor of the Council Administration Building, 45 Roderick Street, Ipswich commencing at **11.30 am or 10 minutes after the conclusion of the Infrastructure and Emergency Management Committee, whichever is the earlier** on **Monday, 9 October 2017.**

<u>MEMBERS OF THE WORKS, PARKS AND SPORT COMMITTEE</u>	
Councillor Antonioli (Chairperson and Mayor) Councillor Morrison (Deputy Chairperson)	Councillor Wendt (Deputy Mayor) Councillor Silver Councillor Bromage

Yours faithfully

Gary Kellar
ACTING CHIEF EXECUTIVE OFFICER

WORKS, PARKS AND SPORT COMMITTEE AGENDA

11.30 am or 10 minutes after the conclusion of the Infrastructure and
Emergency Management Committee on **Monday, 9 October 2017**
Council Chambers

Item No.	Item Title	Officer
1	Bridge and Culvert Rehabilitation – Capital Portfolio Sub-Program – Priority List of Projects	A/BAAM
2	Kerb and Channel Rehabilitation – Capital Portfolio Sub-Program – Priority List of Projects	A/BAAM
3	Drainage Rehabilitation – Capital Portfolio Sub-Program – Priority List of Projects	A/BAAM
4	Street Furniture Rehabilitation – Capital Portfolio Sub-Program – Priority List of Projects	A/BAAM
5	Sealed Roads Rehabilitation – Capital Portfolio Sub-Program – Priority List of Projects	A/BAAM
6	Australia Day 2018 Celebrations at Council Swim Centres	PO(CM-TS)
7	Minutes – Special Soldiers Memorial Hall Committee Meeting Held on 19 July 2017 – Division 7	PO(CM-TS)
8	Submission for Independent Investigation – Interstate Transfer of Waste Into Queensland	COORD(SCP)

WORKS, PARKS AND SPORT COMMITTEE NO. 2017(01)

9 OCTOBER 2017

AGENDA

1. **BRIDGE AND CULVERT REHABILITATION – CAPITAL PORTFOLIO SUB-PROGRAM – PRIORITY LIST OF PROJECTS**

With reference to a report by the Acting Business Accounting and Asset Manager dated 20 September 2017 concerning the Bridge and Culvert Rehabilitation capital portfolio sub-program.

RECOMMENDATION

- A. That the prioritisation methodology, as detailed in the report by the Acting Business Accounting and Asset Manager dated 20 September 2017, be considered when developing the Bridge and Culvert Rehabilitation sub-program as part of the 2018–2019 budget and future capital works portfolio.
- B. That the prioritised list of projects, as detailed in Attachment A to the report by the Acting Business Accounting and Asset Manager dated 20 September 2017, be considered when developing the Bridge and Culvert Rehabilitation sub-program as part of the 2018–2019 budget and future capital works portfolio, subject to funding availability.

Report

2. **KERB AND CHANNEL REHABILITATION – CAPITAL PORTFOLIO SUB PROGRAM – PRIORITY LIST OF PROJECTS**

With reference to a report by the Acting Business Accounting and Asset Manager dated 20 September 2017 concerning the Kerb and Channel Rehabilitation capital portfolio sub-program.

RECOMMENDATION

- A. That the prioritisation methodology, as detailed in Attachment A to the report by the Acting Business Accounting and Asset Manager dated 20 September 2017, be considered when developing the Kerb and Channel Rehabilitation sub-program as part of the 2018–2019 budget and future capital works portfolio.

- B. That the prioritised list of projects, as detailed in Attachment B to the report by the Acting Business Accounting and Asset Manager dated 20 September 2017, be considered when developing the Kerb and Channel Rehabilitation sub-program as part of the 2018–2019 budget and future capital works portfolio, subject to funding availability.

Report

3. DRAINAGE REHABILITATION – CAPITAL PORTFOLIO SUB PROGRAM – PRIORITY LIST OF PROJECTS

With reference to a report by the Acting Business Accounting and Asset Manager dated 20 September 2017 concerning the Drainage Rehabilitation capital portfolio sub-program.

RECOMMENDATION

- A. That the prioritisation methodology, as detailed in the report by the Acting Business Accounting and Asset Manager dated 20 September 2017, be considered when developing the Drainage Rehabilitation sub-program as part of the 2018–2019 and future capital works portfolio.
- B. That the prioritised list of projects, as detailed in Attachment A to the report by the Acting Business Accounting and Asset Manager dated 20 September 2017, be considered when developing the Drainage Rehabilitation sub-program as part of the 2018–2019 budget and future capital works portfolio, subject to funding availability.

Report

4. STREET FURNITURE REHABILITATION – CAPITAL PORTFOLIO SUB-PROGRAM – PRIORITY LIST OF PROJECTS

With reference to a report by the Acting Business Accounting and Asset Manager dated 20 September 2017 concerning the Street Furniture Rehabilitation capital portfolio sub-program.

RECOMMENDATION

- A. That the prioritisation methodology, as detailed in the report by the Acting Business Accounting and Asset Manager dated 20 September 2017, be considered when developing the Street Furniture Rehabilitation sub-program as part of the 2018–2019 budget and future capital works portfolio.

- B. That the prioritised list of projects, as detailed in Attachment A to the report by the Acting Business Accounting and Asset Manager dated 20 September 2017, be considered when developing the Street Furniture Rehabilitation sub-program as part of the 2018–2019 budget and future capital works portfolio, subject to funding availability.

Report

5. SEALED ROADS REHABILITATION – CAPITAL PORTFOLIO SUB-PROGRAM – PRIORITY LIST OF PROJECTS

With reference to a report by the Acting Business Accounting and Asset Manager dated 20 September 2017 concerning the Sealed Road Rehabilitation capital portfolio sub-program.

RECOMMENDATION

- A. That the prioritisation methodology, as detailed in Attachment A to the report by the Acting Business Accounting and Asset Manager dated 20 September 2017, be considered when developing the Sealed Road Rehabilitation sub-program as part of the 2018–2019 and future capital works portfolio.
- B. That the prioritised list of projects, as detailed in Attachment B to the report by the Acting Business Accounting and Asset Manager dated 20 September 2017, be considered when developing the Sealed Road Rehabilitation sub-program as part of the 2018–2019 budget and future capital works portfolio, subject to funding availability.

Report

6. AUSTRALIA DAY 2018 CELEBRATIONS AT COUNCIL SWIM CENTRES

With reference to a report by the Principal Officer (City Maintenance - Technical Support) dated 8 September 2017 concerning the Australia Day Celebrations at Council Pools to be held on 26 January 2018 making this the 21st year.

RECOMMENDATION

That the Australia Day Pool Party, as detailed in the report by the Principal Officer (City Maintenance - Technical Support) dated 8 September 2017, be held on 26 January 2018.

Report

7. MINUTES – SPECIAL SOLDIERS MEMORIAL HALL COMMITTEE MEETING HELD ON 19 JULY 2017 – DIVISION 7

With reference to a report by the Principal Officer (City Maintenance - Technical Support) dated 21 September 2017 concerning minutes of the meeting of the Special Soldiers Memorial Hall Committee held on Wednesday, 19 July 2017.

RECOMMENDATION

That the report be received and the contents noted.

Report

8. SUBMISSION FOR INDEPENDENT INVESTIGATION – INTERSTATE TRANSFER OF WASTE INTO QUEENSLAND

With reference to a report by the Coordinator (Smart City Projects) dated 26 September 2017 concerning a call for public submissions by the Queensland Government regarding an independent investigation into the interstate transfer of waste into Queensland.

RECOMMENDATION

That the submission as shown in Attachment A to the report by the Coordinator (Smart City Projects) dated 26 September 2017 to the Queensland Government's independent investigation into the interstate transfer of waste into Queensland, be noted.

Report

and any other items as considered necessary.

Works, Parks and Sport Committee	
Mtg Date: 09.10.17	OAR: YES
Authorisation: Bryce Hines	

DAH:DAH

H:\Departmental\Committee Reports\1709 DAH Bridge and Culvert Rehabilitation 1819 CR W

20 September 2017

MEMORANDUM

TO: ACTING CHIEF OPERATING OFFICER (WORKS, PARKS AND RECREATION)

FROM: ACTING BUSINESS ACCOUNTING AND ASSET MANAGER

RE: BRIDGE AND CULVERT REHABILITATION – CAPITAL PORTFOLIO SUB-PROGRAM –
PRIORITY LIST OF PROJECTS

INTRODUCTION:

This is a report by the Acting Business Accounting and Asset Manager dated 20 September 2017 concerning the Bridge and Culvert Rehabilitation capital portfolio sub-program.

BACKGROUND:

As part of the 2018–2019 capital portfolio build process, it is proposed to submit a report outlining the prioritisation methodology and subsequent project listing for each sub-program. This report relates to the Bridge and Culvert Rehabilitation sub-program.

BRIDGE AND CULVERT REHABILITATION SUB-PROGRAM SCOPE:

The Bridge and Culvert Rehabilitation sub-program incorporates all existing Council managed bridges and culverts across the Ipswich Local Government Area (LGA).

Council investment in the 2017-2018 Bridge and Culvert Rehabilitation sub-program was \$1,673,000.

PROJECT IDENTIFICATION METHODOLOGY:

Bridge and Culvert Rehabilitation projects are identified in response to observed defects, as derived from the Queensland Transport and Main Roads Bridge Inspection Manual June 2004.

PRIORITISATION METHODOLOGY:

Bridge and Culvert Rehabilitation projects are prioritised in accordance with the recommended timeframe for remediation of the defects as per Table 1 below. Where there

are multiple defects requiring remediation, the project will be prioritised in accordance with the highest ranked individual defect priority.

Table 1. Bridge and Culvert Rehabilitation Prioritisation Criteria

Priority	Recommended Defect Remediation Timeframe
1	Immediately
2	Within 12 months
3	Within 2 years

CONCLUSION:

Bridge and Culvert Rehabilitation is a sub-program of Council’s capital portfolio. A proposed list of projects has been developed and prioritised based on the methodology outlined above, with the listing for this sub-program provided in Attachment A to this report.

ATTACHMENTS:

Name of Attachment	Attachment
Bridge and Culvert Rehabilitation prioritised list of projects for 2018–2019 capital portfolio development	 Attachment A

RECOMMENDATION:

- A. That the prioritisation methodology, as detailed in the report by the Acting Business Accounting and Asset Manager dated 20 September 2017, be considered when developing the Bridge and Culvert Rehabilitation sub-program as part of the 2018–2019 budget and future capital works portfolio.
- B. That the prioritised list of projects, as detailed in Attachment A to the report by the Acting Business Accounting and Asset Manager dated 20 September 2017, be considered when developing the Bridge and Culvert Rehabilitation sub-program as part of the 2018–2019 budget and future capital works portfolio, subject to funding availability.

David Horseman
ACTING BUSINESS ACCOUNTING AND ASSET MANAGER

I concur with the recommendations contained in this report.

Bryce Hines
ACTING CHIEF OPERATING OFFICER (WORKS, PARKS & RECREATION)

Bridge and Culvert Rehabilitation prioritised list of projects for 2018-2019 capital portfolio development

Priority	Program Year	Sub-Program	Division	Project Name	Project Description
1	2018_2019	Bridge and Culvert Rehabilitation	3, 8	Bridge - Ripley Rd South Ripley - Bridge and Culvert Rehabilitation	Replace wing piles, spiking planks and decking planks
2	2018_2019	Bridge and Culvert Rehabilitation	1	Culvert - Springfield Parkway Springfield - Bridge and Culvert Rehabilitation	Corrosion protection
2	2018_2019	Bridge and Culvert Rehabilitation	2	Culvert - Alice St Goodna - Bridge and Culvert Rehabilitation	Replace wingwalls
2	2018_2019	Bridge and Culvert Rehabilitation	2, 3	Culvert - Duncan St Collingwood Park - Bridge and Culvert Rehabilitation	Corrosion protection and section repair
2	2018_2019	Bridge and Culvert Rehabilitation	6	Culvert - Weldon St North Ipswich - Bridge and Culvert Rehabilitation	Replace wingwall
2	2018_2019	Bridge and Culvert Rehabilitation	10	Culvert - Grandchester Mt Mort Rd Mt Mort - Bridge and Culvert Rehabilitation	Scour protection and epoxy injection
2	2018_2019	Bridge and Culvert Rehabilitation	10	Culvert - Sherlocks Rd Pine Mountain - Bridge and Culvert Rehabilitation	Replace headwall and wingwalls
3	2018_2019	Bridge and Culvert Rehabilitation	10	Culvert - Adelong Ave Thagoona - Bridge and Culvert Rehabilitation	Replacement

Works, Parks and Sport Committee	
Mtg Date: 09.10.17	OAR: YES
Authorisation: Bryce Hines	

DAH:DAH

H:\Departmental\Committee Reports\1709 DAH Kerb and Channel Rehabilitation 1819 CR W

20 September 2017

MEMORANDUM

TO: ACTING CHIEF OPERATING OFFICER (WORKS, PARKS AND RECREATION)

FROM: ACTING BUSINESS ACCOUNTING AND ASSET MANAGER

RE: KERB AND CHANNEL REHABILITATION – CAPITAL PORTFOLIO SUB PROGRAM –
PRIORITY LIST OF PROJECTS

INTRODUCTION:

This is a report by the Acting Business Accounting and Asset Manager dated 20 September 2017 concerning the Kerb and Channel Rehabilitation capital portfolio sub-program.

BACKGROUND:

As part of the 2018–2019 capital portfolio build process, it is proposed to submit a report outlining the prioritisation methodology and subsequent project listing for each sub-program. This report relates to the Kerb and Channel Rehabilitation sub-program.

KERB AND CHANNEL REHABILITATION SUB-PROGRAM SCOPE:

The Kerb and Channel Rehabilitation sub-program incorporates all existing Council managed kerb and channel across the Ipswich Local Government Area (LGA).

Council investment in the 2017–2018 Kerb and Channel Rehabilitation sub-program was \$1,554,000.

PROJECT IDENTIFICATION METHODOLOGY:

Kerb and Channel Rehabilitation projects are identified in accordance with the methodology noted by Council at its meeting of 15 September 2015 (see Attachment A).



PRIORITISATION METHODOLOGY:

Kerb and Channel Rehabilitation projects are prioritised in accordance with the methodology noted by Council at its meeting of 15 September 2015 (see Attachment A).

CONCLUSION:

Kerb and Channel Rehabilitation is a sub-program of Council’s capital portfolio. A proposed list of projects has been developed and prioritised based on the methodology and intervention levels previously noted by Council, with the listing for this sub-program provided in Attachment B to this report.

ATTACHMENTS:

Name of Attachment	Attachment
Kerb and Channel Rehabilitation project identification and prioritisation methodology	 Attachment A
Kerb and Channel Rehabilitation prioritised list of projects for 2018–2019 capital portfolio development	 Attachment B

RECOMMENDATION:

- A. That the prioritisation methodology, as detailed in Attachment A to the report by the Acting Business Accounting and Asset Manager dated 20 September 2017, be considered when developing the Kerb and Channel Rehabilitation sub-program as part of the 2018–2019 budget and future capital works portfolio.

- B. That the prioritised list of projects, as detailed in Attachment B to the report by the Acting Business Accounting and Asset Manager dated 20 September 2017, be considered when developing the Kerb and Channel Rehabilitation sub-program as part of the 2018–2019 budget and future capital works portfolio, subject to funding availability.

David Horseman
ACTING BUSINESS ACCOUNTING AND ASSET MANAGER

I concur with the recommendation contained in this report.

Bryce Hines
ACTING CHIEF OPERATING OFFICER (WORKS, PARKS AND RECREATION)

Refer: Policy and Administration Board No. 2015(09) of 1 September 2015 -
City Management and Finance Committee No. 2015(09) of 8 September 2015 -
Council Ordinary Meeting of 15 September 2015.

4. [INTERVENTION LEVELS AND PROJECT PRIORITISATION – FOOTPATHS AND KERB](#)

With reference to a report by the Principal Officer (Asset Management) dated 3 August 2015 concerning development of the intervention levels and rehabilitation project prioritisation criteria for footpaths and kerb.

[RECOMMENDATION](#)

That the report be received and the contents noted.



Item 4

Policy and Administration Board	
Mtg Date: 01.09.15	OAR: YES
Authorisation: Craig Maudsley	

DAH:DAH

H:\Departmental\Committee Reports\1508 DH Intervention Levels and Prioritisation CR W.doc

3 August 2015

ITEM 4

MEMORANDUM

TO: BUSINESS ACCOUNTING AND ASSET MANAGER

FROM: PRINCIPAL OFFICER (ASSET MANAGEMENT)

RE: INTERVENTION LEVELS AND PROJECT PRIORITISATION – FOOTPATHS AND KERB

INTRODUCTION:

This is a report by the Principal Officer (Asset Management) dated 3 August 2015 concerning development of the intervention levels and rehabilitation project prioritisation criteria for footpaths and kerb.

BACKGROUND:

At the Special Policy and Administration Board No. 2015(06) meeting of 1 July 2015, the Chief Operating Officer (Works, Parks and Recreation) provided a presentation on cost-effective and sustainable asset management. As a follow up from the presentation, it was requested that further detail be provided on the methods utilised in development of intervention levels and project prioritisation criteria for footpaths and kerb specifically. This report seeks to provide an overview of these methods.

DEFECT TYPES AND INTERVENTION LEVELS:

The respective defect types and intervention levels for footpaths and kerb are presented in Tables 1 and 2 below. They were developed in consultation with the Risk Management Branch and Council's public liability insurer. Existing industry practices/guidelines (e.g. Institute of Public Works Engineering Australasia (IPWEA) Practice Notes) and other local authorities were also consulted.

Comparison of intervention levels between Ipswich City Council (ICC), other South East Queensland (SEQ) Councils and IPWEA is presented in Tables 1 and 2. Where there is a range of intervention levels utilised these are provided. Where no comparable intervention level is available, 'NA' is indicated.

The lack of genuine comparative intervention levels evident in Tables 1 and 2 is believed to result from a number of factors. Firstly, many local authorities still utilise a more generic and subjective condition assessment methodology, often assigning a rating between 1 and 5

to a length of footpath based on observed defects, without direct logging of actual defects meeting specific intervention levels. Secondly, intervention levels are often 'implicit' or 'common sense' measures applied subjectively by individual officers, rather than objective, documented criteria. Thirdly, even when documented, intervention levels may often be embedded within different operational areas of an organisation and not easily obtained.

Overall, these consultation processes suggested that ICC's defect types and intervention levels reflect a more advanced methodology that can be consistently and effectively applied across the entire footpath and kerb networks. Further, ICC has a more direct and obvious link between recorded defects and resultant maintenance and capital works programs.

The intervention levels utilised by ICC represent a balance between minimising the risk to person/property and the financial sustainability of Council in rectifying identified defects. It should be noted that minor variations to intervention levels can result in significant increased cost to Council in routine maintenance and rehabilitation activities. This was evident in analysis undertaken during development of the footpath intervention levels.

Over a sample inspection area, vertical displacement ('toe tripper') defects were recorded for both a >10mm and >15mm intervention level. At >10mm approximately three times the number of defects were recorded. Thus, a very small (5mm) variation in the intervention level would result in a significant increased cost to Council with arguably minimal improvement to pedestrian safety. It can be seen in Tables 1 and 2 that, where comparison is able to be made, Council's intervention levels are generally in the mid-range.

The principle of balancing risk and cost, as demonstrated in the above example and below comparison, has been applied to the development of all defect types and intervention levels.

Table 1. Footpath Defect Types and Intervention Levels

Defect Type	Intervention Levels		
	ICC	SEQ	IPWEA
Asphalt or Bitumen Potholed	>15mm	NA	Any
Crossfall Excessive	>20%	NA	NA
Displacement	>15mm	10 - >25mm	5 - >30mm
Edge Drop Off	>50mm	30 - >100mm	>50mm
Graffiti	Any	NA	Any
Loose Material	>1sq.m	Large amount	NA
Paver Missing	Any	NA	NA
Paver Gap Between	>8mm	>10mm	5 - >30mm
Paver Loose	Any	NA	NA
Segment Disintegration With Loss of Material	>2sq.m	NA	NA
Segment Missing	Any	Any	Any
Service Pit – Lid Broken/Missing	Any	Any	NA
Service Pit – Out of Level	>15mm	10 - >25mm	10 - >30mm
Unsealed Surface Scoured/Potholed	>50mm	NA	NA
Vegetation Encroachment	>300mm	>150mm	Any
Water Ponding	>15mm	NA	5 - >30mm

Table 2. Kerb Defect Types and Intervention Levels

Defect Type	Intervention Levels		
	ICC	SEQ	IPWEA
Drop Off Behind Kerb	>75mm	NA	NA
Drop Off in Front of Channel	>50mm	NA	NA
Horizontal Displacement	>25mm	NA	5 - >50mm
Loose Material	>1sq.m	NA	NA
Missing/Buried Segment	>2m	NA	NA
Scoured Surface	>50mm	NA	NA
Structural Disintegration	>2m	NA	NA
Vertical Displacement	>25mm	NA	5 - >50mm
Water Ponding and Affecting Pavement Integrity	>2m	NA	NA

REHABILITATION PROJECT PRIORITISATION CRITERIA:

In some instances, remediation of identified defects is beyond the scope of routine maintenance and therefore requires a rehabilitation project. Resultant footpath and kerb rehabilitation projects are prioritised on the basis of risk management principles relating to the anticipated volume of pedestrian traffic. Pedestrian catchments are determined based on a defined walking distance from key activity areas. The catchments are then prioritised in accordance with the anticipated risk associated with each.

The pedestrian catchments, their relative priority for rehabilitation projects and percentage of total footpath and kerb networks included in each, are outlined in Table 3 below. Please note, the Priority 1 (CBD and Major Centres) areas include the primary commercial precincts in the Ipswich CBD, Goodna, Springfield Central, Redbank Plains, Booval, Brassall, Yamanto, Rosewood and Karalee.

The use of these types of activity areas and their related pedestrian catchments is a commonly utilised method, both within the IPWEA Practice Notes and other local authorities.

Table 3. Pedestrian Catchments and Priority

Priority	Activity Area	Catchment	Footpath	Kerb
1	CBD Primary Commercial, CBD Medical Services, Major Centres	1,000m	23%	11%
2	Railway Stations	800m	3%	1%
3	School/Educational (Secondary and Tertiary Institutions)	1,000m	27%	17%
4	School/Educational (Primary Institutions)	400m	5%	3%
5	Local Retail and Commercial (Local Neighbourhood Shopping)	400m	2%	1%
6	All Other Areas	NA	40%	67%

BENEFITS TO COMMUNITY AND CUSTOMERS:

Utilisation of appropriate defect types and intervention levels is key to reducing the risk to person and property, while also ensuring the long term financial sustainability of service provision to community and customers.

CONCLUSION:

The current defect types, intervention levels and rehabilitation project prioritisation criteria for Council's footpath and kerb networks have been developed as a balance between risk management and financial sustainability considerations. They have been determined on the basis of consultation with the Risk Management Branch, public liability insurer, infrastructure asset managers and other local authorities.

RECOMMENDATION:

[Amended P&A Board No. 2015\(09\) of 1 September 2015](#)

That the report ~~by the Principal Officer (Asset Management) dated 3 August 2015, outlining the development of intervention levels and rehabilitation project prioritisation criteria for footpaths and kerb,~~ be received and the contents noted.

David Horseman

PRINCIPAL OFFICER (ASSET MANAGEMENT)

I concur with the recommendation/s contained in this report.

Shane Gillett

BUSINESS ACCOUNTING AND ASSET MANAGER

I concur with the recommendation/s contained in this report.

Craig Maudsley

CHIEF OPERATING OFFICER (WORKS, PARKS AND RECREATION)

Kerb and Channel Rehabilitation prioritised list of projects for 2018-2019 capital portfolio development

Priority	Program Year	Sub-Program	Division	Project Name	Project Description	Quantity	UOM
1	2018_2019	Kerb and Channel Rehabilitation	2	Johnston Street Bellbird Park - Kerb and Channel Rehabilitation	Verran St to 53 Johnston St (full replacement both sides)	126	m
1	2018_2019	Kerb and Channel Rehabilitation	7	Macquarie Street Silkstone - Kerb and Channel Rehabilitation	No.20A to No.26 (both sides)	168	m
1	2018_2019	Kerb and Channel Rehabilitation	7	Martin Street Woodend - Kerb and Channel Rehabilitation	Southern boundary of No.2 Mary St	22	m
1	2018_2019	Kerb and Channel Rehabilitation	7	Wharf Street Ipswich - Kerb and Channel Rehabilitation	No.9 to No.13 (both sides)	55	m
2	2018_2019	Kerb and Channel Rehabilitation	10	William Street Rosewood - Kerb and Channel Rehabilitation	Matthew St to John St (partial replacement)	341	m
3	2018_2019	Kerb and Channel Rehabilitation	2	Dowden Street Goodna - Kerb and Channel Rehabilitation	No.16 Driveway to Smith Rd (partial replacement)	95	m
3	2018_2019	Kerb and Channel Rehabilitation	4	Law Street Bundamba - Kerb and Channel Rehabilitation	Bognuda St to Byrne St (full replacement both sides)	330	m
3	2018_2019	Kerb and Channel Rehabilitation	7	Frederick Street Newtown - Kerb and Channel Rehabilitation	Driveway No. 33 to pit at No.35A	40	m
3	2018_2019	Kerb and Channel Rehabilitation	7	View Street Woodend - Kerb and Channel Rehabilitation	Panton St to End (full replacement both sides)	265	m
4	2018_2019	Kerb and Channel Rehabilitation	3	Wentworth Court Redbank Plains - Kerb and Channel Rehabilitation	Sturt St to End (partial replacement)	40	m
5	2018_2019	Kerb and Channel Rehabilitation	7	Edgar Street Eastern Heights - Kerb and Channel Rehabilitation	No.21 to No.43	222	m
5	2018_2019	Kerb and Channel Rehabilitation	8	Olive Street Flinders View - Kerb and Channel Rehabilitation	No.3 Olive St to Kurrajong St	320	m
5	2018_2019	Kerb and Channel Rehabilitation	10	Melbury Street Willowbank - Kerb and Channel Rehabilitation	Heit St to Sancroft St (partial replacement)	55	m
6	2018_2019	Kerb and Channel Rehabilitation	2	Jasmine Street Bellbird Park - Kerb and Channel Rehabilitation	Grevillea St to driveway No.6 Tamatea Dr (full replacement both sides)	320	m
6	2018_2019	Kerb and Channel Rehabilitation	5	Blackall Street Basin Pocket - Kerb and Channel Rehabilitation	Goodwin St to McGill St (full replacement both sides)	530	m
6	2018_2019	Kerb and Channel Rehabilitation	8	Briggs Road Raceview - Kerb and Channel Rehabilitation	Huxham St to No.137 Briggs Rd width change (full replacement)	635	m

Works, Parks and Sport Committee	
Mtg Date: 09.10.17	OAR: YES
Authorisation: Bryce Hines	

DAH:DAH

H:\Departmental\Committee Reports\1709 DAH Drainage Rehabilitation 1819 CR W

20 September 2017

MEMORANDUM

TO: ACTING CHIEF OPERATING OFFICER (WORKS, PARKS AND RECREATION)

FROM: ACTING BUSINESS ACCOUNTING AND ASSET MANAGER

RE: DRAINAGE REHABILITATION – CAPITAL PORTFOLIO SUB PROGRAM – PRIORITY LIST OF PROJECTS

INTRODUCTION:

This is a report by the Acting Business Accounting and Asset Manager dated 20 September 2017 concerning the Drainage Rehabilitation capital portfolio sub-program.

BACKGROUND:

As part of the 2018–2019 capital portfolio build process, it is proposed to submit a report outlining the prioritisation methodology and subsequent project listing for each sub-program. This report relates to the Drainage Rehabilitation sub-program.

DRAINAGE REHABILITATION SUB-PROGRAM SCOPE:

The Drainage Rehabilitation sub-program incorporates all existing Council managed drainage infrastructure (excluding culverts, which are included in the Bridge and Culvert Rehabilitation sub-program) across the Ipswich Local Government Area (LGA).

Council investment in the 2017–2018 Drainage Rehabilitation sub-program was \$513,000.

PROJECT IDENTIFICATION METHODOLOGY:

Drainage Rehabilitation projects are identified in accordance with the defect types and intervention levels outlined in Table 1 below.

In some instances, these defects will be able to be remedied under routine maintenance. Where the scope of work required exceeds the capability or resources of normal routine maintenance activities, a rehabilitation project will be submitted for capital funding.

Table 1. Drainage defect types and intervention levels

Defect Type	Intervention Level
Pipe - Crushed Conduit	Any
Pipe - Intrusion by Services Allowing Loss of Material	Any
Pipe - Joint Displacement Allowing Loss of Material	Any
Pipe - Hole in Conduit Allowing Loss of Material	Any
Pipe - Ovoid Shape (Deformed Intact Conduit)	Any
Pipe - Radial Cracking Allowing Loss of Material	Any
Pipe - Reinforcing Exposed	Any
Pipe - Intrusion by Services Blocking Cross Section	>20%
Pipe - Debris Build Up Blocking Cross Section	>20%
Pipe - Intrusion by Tree Roots	Any
Pipe - Invert Scour or Erosion	>10mm Depth
Pipe - Longitudinal Cracking Allowing Loss of Material	Any
Pipe - Crocodile Cracking Allowing Loss of Material	Any
Bio Basin - Inlet / Outlet Obstructed	Any
Bio Basin - Erosion	Any
Bio Basin - Embankment / Pipework Damaged	Any
Bio Basin - Sediment Build Up	>75%
Bio Basin - Debris / Rubbish	Any
Bio Basin - Water Ponding / Shallow Pools	Any
Bio Basin - Vegetation Cover	<80%
Bio Basin - Presence of Weeds	Any
Bio Basin - Presence of Algae / Moss	>10%

PRIORITISATION METHODOLOGY:

Drainage Rehabilitation projects are prioritised in accordance with the risk posed to persons and/or property, as determined by the road hierarchy (when located in road reserve) or land use of the property. The relative priorities are outlined in Table 2 below.

Table 2. Drainage rehabilitation prioritisation criteria


Priority	Road Hierarchy	Land Use
1	Arterial	CBD, Major Centre, Railway Corridor, Referrable Dam
2	Sub-Arterial	-
3	Major Collector	Tertiary / Secondary Education
4	Minor Collector	Primary Education

Priority	Road Hierarchy	Land Use
5	Local	Local Commercial Centre
6	-	Park / Reserve Strategic
7	-	Park / Reserve District
8	-	Park / Reserve Local
9	No Through	Residential
10	-	Drainage Reserve
11	-	Vacant

CONCLUSION:

Drainage Rehabilitation is a sub-program of Council’s capital portfolio. A proposed list of projects has been developed and prioritised based on the methodology outlined above, with the listing for this sub-program provided in Attachment A to this report.

ATTACHMENTS:

Name of Attachment	Attachment
Drainage Rehabilitation prioritised list of projects for 2018–2019 capital portfolio development	 Attachment A

RECOMMENDATION:

- A. That the prioritisation methodology, as detailed in the report by the Acting Business Accounting and Asset Manager dated 20 September 2017, be considered when developing the Drainage Rehabilitation sub-program as part of the 2018–2019 and future capital works portfolio.
- B. That the prioritised list of projects, as detailed in Attachment A to the report by the Acting Business Accounting and Asset Manager dated 20 September 2017, be considered when developing the Drainage Rehabilitation sub-program as part of the 2018–2019 budget and future capital works portfolio, subject to funding availability.

David Horseman
ACTING BUSINESS ACCOUNTING AND ASSET MANAGER

I concur with the recommendation contained in this report.

Bryce Hines
ACTING CHIEF OPERATING OFFICER (WORKS, PARKS & RECREATION)

Drainage Rehabilitation prioritised list of projects for 2018-2019 capital portfolio development

Priority	Program Year	Sub-Program	Division	Project Name	Project Description	Quantity	UOM
1	2018_2019	Drainage Rehabilitation	7	Brisbane Street Ipswich - Drainage Rehabilitation - Stormwater Main	Replace stormwater main 257747 from manhole 217067 to manhole 217065	8	m
1	2018_2019	Drainage Rehabilitation	7	Roderick Street Ipswich - Drainage Rehabilitation - Stormwater Main	Replace stormwater main 257962 from manhole 217302 to junction 257960	13	m
1	2018_2019	Drainage Rehabilitation	7	Roderick Street Ipswich - Drainage Rehabilitation - Stormwater Main	Replace stormwater main 257963 from manhole 217302 to manhole 217297	15	m
1	2018_2019	Drainage Rehabilitation	10	Marburg Detention Basin - Drainage Rehabilitation - Fence	Replace boundary fence at Marburg Detention Basin at multiple locations	76	m
2	2018_2019	Drainage Rehabilitation	5	East Ipswich (Multiple Streets) - Drainage Rehabilitation - Stormwater Mains and Structures	Repair and replace drainage mains and structures at Blackall St, Chermiside Rd, England St, Northcote Street and Norman Street	2,050	m
2	2018_2019	Drainage Rehabilitation	7	Marsden Parade Ipswich - Drainage Rehabilitation - Stormwater Main	Replace and repair stormwater main 274581 from manhole 217062 to 217065	75	m
2	2018_2019	Drainage Rehabilitation	7	Marsden Parade Ipswich - Drainage Rehabilitation - Stormwater Main	Repair stormwater main 274603 from junction 217019 to headwall 235130	90	m
3	2018_2019	Drainage Rehabilitation	7	Woodend (Multiple Steets) - Drainage Rehabilitation - Stormwater Mains and Structures	Replace and repair drainage mains and structures at Macgregor St, O'Sullivan St, Panton St, Bowen St and Parnell St.	1,555	m
5	2018_2019	Drainage Rehabilitation	6	Comona Court Wulkuraka - Drainage Rehabilitation - Open Drain	Reconstruct concrete apron (45mx15m) 175mm depth	675	m2
5	2018_2019	Drainage Rehabilitation	7	Milford Street Ipswich - Drainage Rehabilitation - Stormwater Main	Replace stormwater main 257802, 274588 from Pit 217125 to chamber 911963	110	m
5	2018_2019	Drainage Rehabilitation	7	Ginn Street Ipswich - Drainage Rehabilitation - Stormwater Main	Reconstruct stormwater main 276108, 257968, 874615 from Junction 236584 to manhole 874542	137	m
5	2018_2019	Drainage Rehabilitation	7	Oberon Street Springfield - Drainage Rehabilitation - Gully Pit	Replace gully pits 230206, 235760	2	ea
5	2018_2019	Drainage Rehabilitation	9	Goondoola Street Redbank Plains - Drainage Rehabilitation - Stormwater Main	Reconstruct stormwater mains 266706 to 266679 from manhole 226612 to manhole 226640	243	m
6	2018_2019	Drainage Rehabilitation	1	Lakes Entrance Drive Springfield Lakes - Drainage Rehabilitation - Bio Retention Basin	Remove sediment, repair embankment, and replant vegetation for basin 990448	500	m2
8	2018_2019	Drainage Rehabilitation	1	Vistula Circuit Springfield - Drainage Rehabilitation - Bio Retention Basin	Remove obstruction, repair pipework and replant vegetation basin 891206 & 891207	500	m2
8	2018_2019	Drainage Rehabilitation	6	Darzee Street Brassall - Drainage Rehabilitation - Bio Retention Basin	Remove sediment and weeds and replant vegetation for basin 849369	100	m2
8	2018_2019	Drainage Rehabilitation	6	Heritage Drive Brassall - Drainage Rehabilitation - Bio Retention Basin	Remove sediment, weeds and obstructions. Construct sediment forebay and replant vegetation for basins 972991 & 972992	200	m2
8	2018_2019	Drainage Rehabilitation	8	Kingston Drive Flinders View - Drainage Rehabilitation - Stormwater Main	Replace stormwater mains 277421, 277420 from manhole 221691 to manhole 237603 to gully pit 221768	142	m
8	2018_2019	Drainage Rehabilitation	9	Admiral Crescent (North) Springfield - Drainage Rehabilitation - Bio Retention Basin	Remove sediment and weeds. Replace filter media and replant vegetation for basin 885815	500	m2
8	2018_2019	Drainage Rehabilitation	9	Admiral Crescent (South) Springfield - Drainage Rehabilitation - Bio Retention Basin	Remove sediment and weeds. Replace filter media and replant vegetation for basin 885816	500	m2
8	2018_2019	Drainage Rehabilitation	9	Harold Reinhardt Drive Redbank Plains - Drainage Rehabilitation - Bio Retention Basin	Remove sediment and weeds, construct sediment forebay and maintenance access, and replant vegetation for basin 960813	500	m2
9	2018_2019	Drainage Rehabilitation	7	Hayne Street Woodend - Drainage Rehabilitation - Stormwater Main	Replace stormwater main 868126 from manhole 868122 to headwall 868123	8	m
10	2018_2019	Drainage Rehabilitation	2	Leon Capra Drive Augustine Heights - Drainage Rehabilitation - Bio Retention Basin	Remove sediment, repair pipework, reconstruct embankment and replace filter media for basin 915406	250	m2
10	2018_2019	Drainage Rehabilitation	2	Wolffik Drive Goodna - Drainage Rehabilitation - Bio Retention Basin	Remove sediment, replace filter media and replant vegetation for basin 933471	500	m2
10	2018_2019	Drainage Rehabilitation	3	Chris Street Redbank Plains - Drainage Rehabilitation - Bio Retention Basin	Remove sediment and rubbish and replant vegetation for basin 918780	500	m2
10	2018_2019	Drainage Rehabilitation	3	Chris Street Redbank Plains - Drainage Rehabilitation - Bio Retention Basin	Remove obstruction, replace headwall of southern inlet, and replant vegetation for basin 918782	500	m2
10	2018_2019	Drainage Rehabilitation	4	Habben Court Bundamba - Drainage Rehabilitation - Bio Retention Basin	Remove sediment and obstructions. Repair embankment and replant vegetation for basin 897700	500	m2
10	2018_2019	Drainage Rehabilitation	5	Ashfield Street North Ipswich - Drainage Rehabilitation - Bio Retention Basin	Remove sediment and weeds. Demolish and construct sediment forebay. Replant vegetation for basin 884504	500	m2
10	2018_2019	Drainage Rehabilitation	6	North High Street Brassall - Drainage Rehabilitation - Bio Retention Basin	Remove sediment, weeds and obstructions. Reconstruct sediment forebay and replant vegetation for basin 972993	100	m2
10	2018_2019	Drainage Rehabilitation	9	Lakes Entrance Drive Springfield Lakes - Drainage Rehabilitation - Bio Retention Basin	Remove sediment and weeds. Repair overflow weir and extend maintenance path for basin 970037	100	m2
10	2018_2019	Drainage Rehabilitation	9	McNamara Place Redbank Plains - Drainage Rehabilitation - Bio Retention Basin	Remove sediment, replace filter media and replant vegetation for basin 893081	300	m2
10	2018_2019	Drainage Rehabilitation	9	Ingles Drive Redbank Plains - Drainage Rehabilitation - Bio Retention Basin	Remove sediment, construct nib wall and replant vegetation for basin 920793	500	m2

Works, Parks and Sport Committee	
Mtg Date: 09.10.17	OAR: YES
Authorisation: Bryce Hines	

DAH:DAH

H:\Departmental\Committee Reports\1709 DAH Street Furniture Rehabilitation 1819 CR W

20 September 2017

MEMORANDUM

TO: ACTING CHIEF OPERATING OFFICER (WORKS, PARKS AND RECREATION)

FROM: ACTING BUSINESS ACCOUNTING AND ASSET MANAGER

RE: STREET FURNITURE REHABILITATION – CAPITAL PORTFOLIO SUB-PROGRAM –
PRIORITY LIST OF PROJECTS

INTRODUCTION:

This is a report by the Acting Business Accounting and Asset Manager dated 20 September 2017 concerning the Street Furniture Rehabilitation capital portfolio sub-program.

BACKGROUND:

As part of the 2018–2019 capital portfolio build process, it is proposed to submit a report outlining the prioritisation methodology and subsequent project listing for each sub-program. This report relates to the Street Furniture Rehabilitation sub-program.

STREET FURNITURE REHABILITATION SUB-PROGRAM SCOPE:

The Street Furniture Rehabilitation sub-program incorporates all existing Council managed street furniture across the Ipswich Local Government Area (LGA). Street Furniture is a collective term that refers to items installed in the road reserve for various purposes (e.g. guardrail, retaining walls, bollards, lights, signs, benches, etc.).

Council investment in the 2017–2018 Street Furniture Rehabilitation sub-program was \$1,587,000.

PROJECT IDENTIFICATION METHODOLOGY:

Street Furniture Rehabilitation projects are identified in response to issues that may pose a risk to Council and/or impair the safe and effective functioning of the site.

PRIORITISATION METHODOLOGY:

Street Furniture Rehabilitation projects are prioritised in accordance with Table 1 below. Note, the flashing school zone signs are considered the highest priority, being required for the ongoing operability of that network and consequent safety of the corresponding school zones. All other projects are prioritised according to the road hierarchy.


Table 1. Street Furniture Rehabilitation Prioritisation Criteria

Priority	Criteria
1	Flashing School Zone Signs
2	Arterial
3	Sub-Arterial
4	Major Collector
5	Minor Collector
6	Local

CONCLUSION:

Street Furniture Rehabilitation is a sub-program of Council’s capital portfolio. A proposed list of projects has been developed and prioritised based on the methodology outlined above, with the listing for this sub-program provided in Attachment A to this report.

ATTACHMENTS:

Name of Attachment	Attachment
Street Furniture Rehabilitation prioritised list of projects for 2018–2019 capital portfolio development	 Attachment A

RECOMMENDATION:

- A. That the prioritisation methodology, as detailed in the report by the Acting Business Accounting and Asset Manager dated 20 September 2017, be considered when developing the Street Furniture Rehabilitation sub-program as part of the 2018–2019 budget and future capital works portfolio.
- B. That the prioritised list of projects, as detailed in Attachment A to the report by the Acting Business Accounting and Asset Manager dated 20 September 2017, be considered when developing the Street Furniture Rehabilitation sub-program as part of the 2018–2019 budget and future capital works portfolio, subject to funding availability.

David Horseman
ACTING BUSINESS ACCOUNTING AND ASSET MANAGER

I concur with the recommendations contained in this report.

Bryce Hines
ACTING CHIEF OPERATING OFFICER (WORKS, PARKS & RECREATION)

Street Furniture Rehabilitation prioritised list of projects for 2018-2019 capital portfolio development

Priority	Program_Year	Sub_Program	Division	Project_Name	Project_Description
4	2018_2019	Street Furniture Rehabilitation	2	Stuart St Goodna - Street Furniture Rehabilitation - Fence	Install safety fence opposite 110 Stuart St, Goodna
4	2018_2019	Street Furniture Rehabilitation	4	North Station Rd North Booval - Street Furniture Rehabilitation - Retaining Wall	Rehabilitation of existing retaining wall opposite 91 North Station Road, North Booval

Works, Parks and Sport Committee	
Mtg Date: 09.10.17	OAR: YES
Authorisation: Bryce Hines	

DAH:DAH

H:\Departmental\Committee Reports\1709 DAH Sealed Roads Rehabilitation 1819 CR W

20 September 2017

MEMORANDUM

TO: ACTING CHIEF OPERATING OFFICER (WORKS, PARKS AND RECREATION)

FROM: ACTING BUSINESS ACCOUNTING AND ASSET MANAGER

RE: SEALED ROADS REHABILITATION – CAPITAL PORTFOLIO SUB-PROGRAM –
PRIORITY LIST OF PROJECTS

INTRODUCTION:

This is a report by the Acting Business Accounting and Asset Manager dated 20 September 2017 concerning the Sealed Road Rehabilitation capital portfolio sub-program.

BACKGROUND:

As part of the 2018–2019 capital portfolio build process, it is proposed to submit a report outlining the prioritisation methodology and subsequent project listing for each sub-program. This report relates to the Sealed Road Rehabilitation sub-program.

SEALED ROAD REHABILITATION SUB-PROGRAM SCOPE:

The Sealed Road Rehabilitation sub-program incorporates all existing Council managed sealed roads across the Ipswich Local Government Area (LGA).

Council investment in the 2017-2018 Sealed Road Rehabilitation sub-program was \$16M.

PROJECT IDENTIFICATION METHODOLOGY:

Sealed Road Rehabilitation projects are identified in accordance with the methodology endorsed by Council at its meeting of 19 June 2012 (see Attachment A).

PRIORITISATION METHODOLOGY:




Sealed Road Rehabilitation projects are prioritised in accordance with traffic volumes, being the Annual Average Daily Traffic (AADT) as recorded in Council's Pavement Management System (PMS). These volumes are a combination of actual traffic counts (where available) and

extrapolations from the nearest actual counts where they are not available for the road in question. Higher priority is given to higher volume roads.

CONCLUSION:

Sealed Road Rehabilitation is a sub-program of Council’s capital portfolio. A proposed list of projects has been developed based on the methodology previously adopted by Council. The projects have been prioritised by traffic volumes, with the listing for this sub-program provided in Attachment B (listed in priority order) and Attachment C (listed by division) to this report.

ATTACHMENTS:

Name of Attachment	Attachment
Sealed Road Rehabilitation project identification methodology	 Attachment A
Sealed Road Rehabilitation prioritised list of projects for 2018–2019 capital portfolio development, listed in priority order	 Attachment B
Sealed Road Rehabilitation prioritised list of projects for 2018–2019 capital portfolio development, listed by division	 Attachment C

RECOMMENDATION:

- A. That the prioritisation methodology, as detailed in Attachment A to the report by the Acting Business Accounting and Asset Manager dated 20 September 2017, be considered when developing the Sealed Road Rehabilitation sub-program as part of the 2018–2019 and future capital works portfolio.

- B. That the prioritised list of projects, as detailed in Attachment B to the report by the Acting Business Accounting and Asset Manager dated 20 September 2017, be considered when developing the Sealed Road Rehabilitation sub-program as part of the 2018–2019 budget and future capital works portfolio, subject to funding availability.

David Horseman
ACTING BUSINESS ACCOUNTING AND ASSET MANAGER

I concur with the recommendation contained in this report.

Bryce Hines
ACTING CHIEF OPERATING OFFICER (WORKS, PARKS AND RECREATION)

Your attention is drawn to the following recommendation adopted by Council at its meeting held on [19 June 2012](#).

Refer: [City Infrastructure Committee No. 2012\(02\)](#) of [12 June 2012](#) – Council Ordinary Meeting of [19 June 2012](#).

Dept Head/s

Would you please take the necessary action in relation to this clause.

Vicki Lukritz
ADMINISTRATION SUPPORT MANAGER

2. [ROAD REHABILITATION METHODOLOGY](#)

With reference to a report by the Principal Officer (Asset Management) dated 23 May 2012 concerning the methodology behind the preparation of programs for road rehabilitation throughout the City.

[RECOMMENDATION](#)

[That the road pavement rehabilitation methodology as outlined and the proposed 2012–2013 program detailed in Attachment A to the report by the Principal Officer \(Asset Management\) dated 23 May 2012, be endorsed.](#)



Item 2

City Infrastructure Committee	
Mtg Date: 12.06.12	OAR: YES
Authorisation: Craig Maudsley	

RTH:RTH

(h:\departmental\committee reports\1205 RTH road rehabilitation methodology)

ITEM 2

23 May 2012

MEMORANDUM

TO: STRATEGIC ASSET MANAGER

FROM: PRINCIPAL OFFICER (ASSET MANAGEMENT)

RE: ROAD REHABILITATION METHODOLOGY

INTRODUCTION:

This is a report by the Principal Officer (Asset Management) dated 23 May 2012 concerning the methodology behind the preparation of programs for road rehabilitation throughout the City.

BACKGROUND:

A significant portion of Council's capital works program and operational budget is spent on the roads network, either in routine pot-hole patching, failure repairs, reseals, rehabilitation or major upgrades. These programs are primarily driven by inspections of existing road conditions and forecasts of future performance. It currently is considered an opportune time to review the road performance modelling and the methodology used in preparing the program for road rehabilitation.

NEED FOR ROAD PERFORMANCE MODELLING:

Roads provide a level of service to users which changes over the life of the pavement. The annual costs associated with maintaining roads also change over their life.

Road performance modelling allows the asset owner to monitor these changes in service levels and maintenance costs, and to develop optimised maintenance and capital improvement programs based on budgetary and other constraints. It can also provide decision makers with an understanding of the consequences associated with deferral of these programs.

The service level delivered by a road can be quantitatively demonstrated through a range of indicators based on such road characteristics as:

- roughness
- rutting of the seal surface
- loss of seal texture
- percentage of cracking
- percentage of potholes.

The most widely used of these indicators is the Pavement Condition Index (PCI) which is derived from all the above defects.

The figure below is a typical deterioration curve showing the reduction in PCI (as a measure of service level) over time, and the optimised intervention point at which rehabilitation should occur to maximise benefits from road investment.



Road performance modelling therefore uses a range of data including:

- current and historical road condition and maintenance costs
- the age of pavement and seal, pavement and surfacing materials
- traffic volumes
- other road details to project road conditions
- costs into the future for individual road segments.

These individual projections can then be used in the optimisation process to establish maintenance and capital improvement programs on a network basis.

SMEC PAVEMENT MANAGEMENT SYSTEM:

The system used in Council to carry out this modelling and generate future works programs is the SMEC Pavement Management System (PMS) which incorporates the World Bank's HDM model for performing the investment optimisation functions and generating the road rehabilitation programs for inclusion in annual budgets. The PMS has been in use in Council for around fifteen years and the parameters used in its operation are regularly reviewed. The most recent review has been undertaken within the Strategic Asset Management Branch in formulating the road rehabilitation for the 2012–2013 budget inputs.

ROAD CONDITION ASSESSMENTS:

Council's asset register of all sealed road pavements contains 2,664 roads which are split up into 6,169 manageable sections. These sections or segments are of a length that allows the most efficient and effective management of the road asset – generally from block to block in an urban context or a maximum of 500 metres in rural areas. Each segment is usually homogeneous, with a fixed seal width, pavement type and depth, age and other physical attributes.

Every three to four years Council has a full condition analysis undertaken of the entire sealed road network, capturing data on all road segments. The survey is undertaken by contract and involves both a vehicle fitted with a laser device to measure and record the surface shape and a team of trained operators walking the roads and recording the individual defects. Other more specific road testing is also done from time to time to provide additional information on pavement and underlying subgrade to address particular problems.

The most recent condition audit was done in April and May 2011.

ROAD CONDITION MODELLING:

The PMS produces predictions for every road segment over its full life cycle. Maintenance and rehabilitation costs are input to allow Life Cycle Costing to be undertaken which produces a long-term program of works with associated costs.

In developing the works program, the PMS uses the historic, current and predicted pavement conditions and maintenance costs for each road section and also accommodates a range of scenarios relating to funding and levels of service.

The present twenty year program which has been modelled has been based on minimising Council costs for the network over the full life cycle while delivering a 'safety net' in setting a minimum acceptable PCI of 0, unconstrained by available budget.

Based on this criteria the proposed list of Rehabilitation Projects for the 2012-2013 Financial Year is detailed in Attachment A.

The use of such a systematic approach, consistently applied to road programming means that when changes are required such as through budget constraints or new levels of service, these changes can be reflected in the program as required.


BENEFITS TO COMMUNITY AND CUSTOMERS:

By utilising a consistent, repeatable, systematic approach to evaluate road rehabilitation needs for the entire city network, Council is able to provide a level of service for road users which is measurable and capable of being linked to budget inputs. All roads in the network are inspected and modelled on common criteria, and the programs produced are based on best economic value across the whole city.

CONCLUSION:

In summary, the road rehabilitation programs currently produced by condition modelling in the SMEC PMS deliver best-value lifecycle outcomes within definable levels of service for Council's roads network.

ATTACHMENT/S:

Name of Attachment	Attachment
List of Proposed Rehabilitation Projects for 2012-2013	 Attachment A

RECOMMENDATION:

That the road pavement rehabilitation methodology as outlined and the proposed 2012–2013 program detailed in Attachment A to the report by the Principal Officer (Asset Management) dated 23 May 2012, be endorsed.

Rob Hooper
PRINCIPAL OFFICER (ASSET MANAGEMENT)

I concur with the recommendation/s contained in this report.

Tony Dileo
STRATEGIC ASSET MANAGER

I concur with the recommendation/s contained in this report.

Craig Maudsley
CHIEF OPERATING OFFICER (WORKS, PARKS AND RECREATION)

Sealed Road Rehabilitation prioritised list of projects for 2018-2019 capital portfolio development

Priority	ADT	Program Year	Division	Sub Program	Project Name	Road Name	Suburb	Project Description	Section Description	Road #	Section #	Quantity	UOM	
1	16856	2018	2019	3	Sealed Road Rehabilitation	REDBANK PLAINS ROAD, NEW CHUM - Sealed Road - Rehabilitation	REDBANK PLAINS ROAD	NEW CHUM	Reconstruction	Ch 9535 - Cunningham Hwy	9999	42	2,513	m2
2	15522	2018	2019	1	Sealed Road Rehabilitation	OLD LOGAN ROAD, CAMIRA - Sealed Road - Rehabilitation	OLD LOGAN ROAD	CAMIRA	AC Overlay (50mm) M&F	No.357 - Meier Rd	5002	25	1,554	m2
2	15522	2018	2019	1	Sealed Road Rehabilitation	OLD LOGAN ROAD, CAMIRA - Sealed Road - Rehabilitation	OLD LOGAN ROAD	CAMIRA	AC Overlay (50mm) M&F	Meier Rd - Allan Rd	5002	26	1,569	m2
2	15522	2018	2019	1	Sealed Road Rehabilitation	OLD LOGAN ROAD, CAMIRA - Sealed Road - Rehabilitation	OLD LOGAN ROAD	CAMIRA	AC Overlay (50mm) M&F	Allan Rd - Steven St	5002	27	1,981	m2
3	12509	2018	2019	7	Sealed Road Rehabilitation	RACEVIEW STREET, RACEVIEW - Sealed Road - Rehabilitation	RACEVIEW STREET	RACEVIEW	AC Overlay (50mm) M&F	Hayes St - Blank St	9175	8	2,462	m2
3	12509	2018	2019	7	Sealed Road Rehabilitation	RACEVIEW STREET, RACEVIEW - Sealed Road - Rehabilitation	RACEVIEW STREET	RACEVIEW	AC Overlay (50mm) M&F	Blank St - Cascade St	9175	9	1,031	m2
4	11078	2018	2019	8	Sealed Road Rehabilitation	TOONGARRA ROAD, LEICHHARDT - Sealed Road - Rehabilitation	TOONGARRA ROAD	LEICHHARDT	Reconstruction	Samford Rd - Kynance St	7675	4	1,922	m2
5	11004	2018	2019	3,9	Sealed Road Rehabilitation	REDBANK PLAINS ROAD, REDBANK PLAINS - Sealed Road - Rehabilitation	REDBANK PLAINS ROAD	REDBANK PLAINS	Single Coat Spray Seal	Six Mile Creek - Pp46540	9999	32	3,905	m2
5	11004	2018	2019	3,9	Sealed Road Rehabilitation	REDBANK PLAINS ROAD, REDBANK PLAINS - Sealed Road - Rehabilitation	REDBANK PLAINS ROAD	REDBANK PLAINS	Single Coat Spray Seal	Pp46540 - Greenwood Village	9999	33	2,251	m2
5	11004	2018	2019	3,9	Sealed Road Rehabilitation	REDBANK PLAINS ROAD, REDBANK PLAINS - Sealed Road - Rehabilitation	REDBANK PLAINS ROAD	REDBANK PLAINS	Single Coat Spray Seal	Greenwood Village Rd - No.817	9999	34	3,825	m2
5	11004	2018	2019	3	Sealed Road Rehabilitation	REDBANK PLAINS ROAD, REDBANK PLAINS - Sealed Road - Rehabilitation	REDBANK PLAINS ROAD	REDBANK PLAINS	Single Coat Spray Seal	No.817 - Surface Change	9999	35	1,643	m2
6	9935	2018	2019	5	Sealed Road Rehabilitation	JACARANDA STREET, EAST IPSWICH - Sealed Road - Rehabilitation	JACARANDA STREET	EAST IPSWICH	Reconstruction	No.7 - Cotton	7057	2	2,055	m2
7	9768	2018	2019	8, 10	Sealed Road Rehabilitation	HALL STREET, YAMANTO - Sealed Road - Rehabilitation	HALL STREET	YAMANTO	Two Coat Sprav Seal	Warwick Rd - No.28-30	3103	1	1,791	m2
7	9768	2018	2019	8, 10	Sealed Road Rehabilitation	HALL STREET, YAMANTO - Sealed Road - Rehabilitation	HALL STREET	YAMANTO	Two Coat Spray Seal	No.28-30 - No.48	3103	2	1,576	m2
7	9768	2018	2019	8, 10	Sealed Road Rehabilitation	HALL STREET, YAMANTO - Sealed Road - Rehabilitation	HALL STREET	YAMANTO	Two Coat Spray Seal	No.48 - Saleyards Rd	3103	3	1,308	m2
8	9522	2018	2019	7	Sealed Road Rehabilitation	SALISBURY ROAD, IPSWICH - Sealed Road - Rehabilitation	SALISBURY ROAD	IPSWICH	AC Overlay (50mm) M&F	Briggs Rd - No.51b	9133	6	3,519	m2
8	9522	2018	2019	7	Sealed Road Rehabilitation	SALISBURY ROAD, IPSWICH - Sealed Road - Rehabilitation	SALISBURY ROAD	IPSWICH	AC Overlay (50mm) M&F	No.51b - Cherside Rd	9133	7	3,772	m2
9	8952	2018	2019	4	Sealed Road Rehabilitation	LAW STREET, BUNDAMBA - Sealed Road - Rehabilitation	LAW STREET	BUNDAMBA	Reconstruction	Bogzuda - Byrne	7209	3	1,200	m2
10	8884	2018	2019	4	Sealed Road Rehabilitation	NORTH STATION ROAD, NORTH BOOVAL - Sealed Road - Rehabilitation	NORTH STATION ROAD	NORTH BOOVAL	Two Coat Spray Seal	No.99 - No.109	9144	8	1,741	m2
10	8884	2018	2019	4	Sealed Road Rehabilitation	NORTH STATION ROAD, NORTH BOOVAL - Sealed Road - Rehabilitation	NORTH STATION ROAD	NORTH BOOVAL	Two Coat Spray Seal	No.109 - End Of Seal	9144	9	2,058	m2
11	8704	2018	2019	2	Sealed Road Rehabilitation	CHURCH STREET, GOODNA - Sealed Road - Rehabilitation	CHURCH STREET	GOODNA	Two Coat Spray Seal	Surface Change - No.49	7514	7	1,394	m2
11	8704	2018	2019	2	Sealed Road Rehabilitation	CHURCH STREET, GOODNA - Sealed Road - Rehabilitation	CHURCH STREET	GOODNA	Two Coat Spray Seal	No.49 - No.63	7514	8	1,269	m2
12	8409	2018	2019	8	Sealed Road Rehabilitation	RIPLEY ROAD, FLINDERS VIEW - Sealed Road - Rehabilitation	RIPLEY ROAD	FLINDERS VIEW	AC Overlay (50mm) M&F	No.262 - Cunningham Hwy	3114	4	2,446	m2
13	6494	2018	2019	8	Sealed Road Rehabilitation	BRIGGS ROAD, RACEVIEW - Sealed Road - Rehabilitation	BRIGGS ROAD	RACEVIEW	Reconstruction	Huxham - Balaclava	9173	5	1,754	m2
13	6494	2018	2019	8	Sealed Road Rehabilitation	BRIGGS ROAD, RACEVIEW - Sealed Road - Rehabilitation	BRIGGS ROAD	RACEVIEW	Reconstruction	Balaclava - No.140	9173	6	1,037	m2
13	6494	2018	2019	8	Sealed Road Rehabilitation	BRIGGS ROAD, RACEVIEW - Sealed Road - Rehabilitation	BRIGGS ROAD	RACEVIEW	Reconstruction	No.140 - Sonia	9173	7	1,136	m2
14	5932	2018	2019	7	Sealed Road Rehabilitation	WARWICK ROAD, IPSWICH - Sealed Road - Rehabilitation	WARWICK ROAD	IPSWICH	Reconstruction	Roderick St - Churchill St	9130	1	3,013	m2
15	5868	2018	2019	8	Sealed Road Rehabilitation	DEEBING CREEK ROAD, YAMANTO - Sealed Road - Rehabilitation	DEEBING CREEK ROAD	YAMANTO	AC Overlay (35mm) M&F	No.38 - Connemara Ct	3090	3	1,615	m2
16	5156	2018	2019	5, 7	Sealed Road Rehabilitation	GLEBE ROAD, SILKSTONE - Sealed Road - Rehabilitation	GLEBE ROAD	SILKSTONE	Two Coat Spray Seal	King St - Grange Rd	9163	5	877	m2
16	5156	2018	2019	5, 7	Sealed Road Rehabilitation	GLEBE ROAD, SILKSTONE - Sealed Road - Rehabilitation	GLEBE ROAD	SILKSTONE	Two Coat Spray Seal	Grange Rd - Wilson St	9163	6	1,046	m2
16	5156	2018	2019	5, 7	Sealed Road Rehabilitation	GLEBE ROAD, SILKSTONE - Sealed Road - Rehabilitation	GLEBE ROAD	SILKSTONE	Two Coat Spray Seal	Wilson St - Easton St	9163	7	2,344	m2
17	4384	2018	2019	7	Sealed Road Rehabilitation	MOFFATT STREET, IPSWICH - Sealed Road - Rehabilitation	MOFFATT STREET	IPSWICH	Reconstruction	Warwick Rd - Macalister St	7606	4	1,213	m2
18	4110	2018	2019	5	Sealed Road Rehabilitation	JUNCTION ROAD, BARELLAN POINT - Sealed Road - Rehabilitation	JUNCTION ROAD	BARELLAN POINT	Two Coat Spray Seal	Oxley - Swanvale	1207	1	2,010	m2
18	4110	2018	2019	5	Sealed Road Rehabilitation	JUNCTION ROAD, BARELLAN POINT - Sealed Road - Rehabilitation	JUNCTION ROAD	BARELLAN POINT	Two Coat Spray Seal	Swanvale Rd - Mitchell St	1207	2	3,119	m2
19	3376	2018	2019	5	Sealed Road Rehabilitation	ARTHUR SUMMERVILLES ROAD, KARALEE - Sealed Road - Rehabilitation	ARTHUR SUMMERVILLES ROAD	KARALEE	Two Coat Spray Seal	Gascoyne Dr - Elaine St	1200	2	3,788	m2
20	3376	2018	2019	5	Sealed Road Rehabilitation	ARTHUR SUMMERVILLES ROAD, KARALEE - Sealed Road - Rehabilitation	ARTHUR SUMMERVILLES ROAD	KARALEE	Two Coat Spray Seal	Wentworth Ct - Blaxland St	1200	6	2,490	m2
20	3376	2018	2019	5	Sealed Road Rehabilitation	ARTHUR SUMMERVILLES ROAD, KARALEE - Sealed Road - Rehabilitation	ARTHUR SUMMERVILLES ROAD	KARALEE	Two Coat Spray Seal	Blaxland St - Start Of Kerb	1200	7	3,744	m2
21	3298	2018	2019	3, 8	Sealed Road Rehabilitation	RIPLEY ROAD, RIPLEY - Sealed Road - Rehabilitation	RIPLEY ROAD	RIPLEY	Two Coat Spray Seal	Width Change - Ch 500	3118	3	1,223	m2
21	3298	2018	2019	3, 8	Sealed Road Rehabilitation	RIPLEY ROAD, RIPLEY - Sealed Road - Rehabilitation	RIPLEY ROAD	RIPLEY	Two Coat Spray Seal	Ch 500 - Ch 1000	3118	4	3,493	m2
21	3298	2018	2019	3, 8	Sealed Road Rehabilitation	RIPLEY ROAD, RIPLEY - Sealed Road - Rehabilitation	RIPLEY ROAD	RIPLEY	Two Coat Spray Seal	Ch 1000 - Ch 1500	3118	5	3,243	m2
22	3057	2018	2019	5	Sealed Road Rehabilitation	BLACKALL STREET, BASIN POCKET - Sealed Road - Rehabilitation	BLACKALL STREET	BASIN POCKET	Reconstruction	No.74 - Davidson St	7045	2	2,206	m2
22	3057	2018	2019	5	Sealed Road Rehabilitation	BLACKALL STREET, BASIN POCKET - Sealed Road - Rehabilitation	BLACKALL STREET	BASIN POCKET	Reconstruction	Davidson St - McGill St	7045	3	1,391	m2
23	2798	2018	2019	5	Sealed Road Rehabilitation	CHERMSIDE ROAD, EAST IPSWICH - Sealed Road - Rehabilitation	CHERMSIDE ROAD	EAST IPSWICH	Two Coat Spray Seal	Norman - Grafton	7049	1	2,214	m2
23	2798	2018	2019	5	Sealed Road Rehabilitation	CHERMSIDE ROAD, EAST IPSWICH - Sealed Road - Rehabilitation	CHERMSIDE ROAD	EAST IPSWICH	Two Coat Spray Seal	Grafton - No.172	7049	2	2,029	m2
23	2798	2018	2019	5	Sealed Road Rehabilitation	CHERMSIDE ROAD, EAST IPSWICH - Sealed Road - Rehabilitation	CHERMSIDE ROAD	EAST IPSWICH	Two Coat Spray Seal	No.172 - McGill	7049	3	1,245	m2
23	2798	2018	2019	5	Sealed Road Rehabilitation	CHERMSIDE ROAD, EAST IPSWICH - Sealed Road - Rehabilitation	CHERMSIDE ROAD	EAST IPSWICH	Two Coat Spray Seal	Mcgill - End	7049	4	1,760	m2
24	2716	2018	2019	2	Sealed Road Rehabilitation	BELLEVUE ROAD, GOODNA - Sealed Road - Rehabilitation	BELLEVUE ROAD	GOODNA	Two Coat Spray Seal	Cross - Reservoir	7507	3	1,572	m2
24	2716	2018	2019	2	Sealed Road Rehabilitation	BELLEVUE ROAD, GOODNA - Sealed Road - Rehabilitation	BELLEVUE ROAD	GOODNA	Two Coat Spray Seal	Reservoir - Stuart	7507	4	1,477	m2
25	2646	2018	2019	6	Sealed Road Rehabilitation	HOLDSWORTH ROAD, NORTH IPSWICH - Sealed Road - Rehabilitation	HOLDSWORTH ROAD	NORTH IPSWICH	Two Coat Spray Seal	Payne - Ware	7885	5	2,345	m2
26	2208	2018	2019	6	Sealed Road Rehabilitation	FITZGIBBON STREET, NORTH IPSWICH - Sealed Road - Rehabilitation	FITZGIBBON STREET	NORTH IPSWICH	Two Coat Spray Seal	Downs - Smith St	7730	3	1,726	m2
27	2030	2018	2019	6	Sealed Road Rehabilitation	PINE MOUNTAIN ROAD, BRASSALL - Sealed Road - Rehabilitation	PINE MOUNTAIN ROAD	BRASSALL	Two Coat Spray Seal	No.189 - End of K&C	1021	1	3,294	m2
27	2030	2018	2019	6	Sealed Road Rehabilitation	PINE MOUNTAIN ROAD, BRASSALL - Sealed Road - Rehabilitation	PINE MOUNTAIN ROAD	BRASSALL	Two Coat Spray Seal	End of K&C - End of K&C	1021	2	1,132	m2
27	2030	2018	2019	6	Sealed Road Rehabilitation	PINE MOUNTAIN ROAD, BRASSALL - Sealed Road - Rehabilitation	PINE MOUNTAIN ROAD	BRASSALL	Two Coat Spray Seal	End of K&C - No.212	1021	3	554	m2
28	2030	2018	2019	6	Sealed Road Rehabilitation	RARMA STREET, BRASSALL - Sealed Road - Rehabilitation	RARMA STREET	BRASSALL	Two Coat Spray Seal	Pine Mountain Rd - Darzee	1270	1	654	m2
29	2030	2018	2019	6	Sealed Road Rehabilitation	PINE MOUNTAIN ROAD, BRASSALL - Sealed Road - Rehabilitation	PINE MOUNTAIN ROAD	BRASSALL	Two Coat Spray Seal	Pine Mountain Rd - Warreo Hwy	6040	1	829	m2
30	2029	2018	2019	8	Sealed Road Rehabilitation	OLD TOOWOOMBA ROAD, AMBERLEY - Sealed Road - Rehabilitation	OLD TOOWOOMBA ROAD	AMBERLEY	Single Coat Spray Seal	Ch 410 - Ch 1000	7021	3	1,386	m2
30	2029	2018	2019	8	Sealed Road Rehabilitation	OLD TOOWOOMBA ROAD, AMBERLEY - Sealed Road - Rehabilitation	OLD TOOWOOMBA ROAD	AMBERLEY	Single Coat Spray Seal	Ch 1000 - RAAF Gate	7021	4	3,598	m2
31	1975	2018	2019	7	Sealed Road Rehabilitation	WOODEND ROAD, WOODEND - Sealed Road - Rehabilitation	WOODEND ROAD	WOODEND	AC Overlay (50mm) M&F SAMI	No.50 - Macrae	9254	2	1,538	m2
32	1903	2018	2019	4	Sealed Road Rehabilitation	BRAESIDE ROAD, BUNDAMBA - Sealed Road - Rehabilitation	BRAESIDE ROAD	BUNDAMBA	Two Coat Spray Seal	Duce - Tibbets	7088	2	863	m2

Sealed Road Rehabilitation prioritised list of projects for 2018-2019 capital portfolio development

Priority	ADT	Program Year	Division	Sub Program	Project Name	Road Name	Suburb	Project Description	Section Description	Road #	Section #	Quantity	UOM
32	1903	2018	2019	4	Sealed Road Rehabilitation	BRAESIDE ROAD, BUNDAMBA - Sealed Road - Rehabilitation	BRAESIDE ROAD	BUNDAMBA	Two Coat Spray Seal	Tibbits - Naomial	7088	3	1,639 m2
33	1850	2018	2019	8	Sealed Road Rehabilitation	LARSEN STREET, LEICHHARDT - Sealed Road - Rehabilitation	LARSEN STREET	LEICHHARDT	Two Coat Spray Seal	Samford - Watsonia	7657	1	2,271 m2
33	1850	2018	2019	8	Sealed Road Rehabilitation	LARSEN STREET, LEICHHARDT - Sealed Road - Rehabilitation	LARSEN STREET	LEICHHARDT	Two Coat Spray Seal	Watsonia - Avon St	7657	2	1,808 m2
34	1716	2018	2019	5	Sealed Road Rehabilitation	HAROLD SUMMERVILLES ROAD, KARALEE - Sealed Road - Rehabilitation	HAROLD SUMMERVILLES ROAD	KARALEE	Two Coat Spray Seal	Harold Summerilles Rd (n) - Surface Change	6460	1	908 m2
35	1576	2018	2019	7	Sealed Road Rehabilitation	WHITEHILL ROAD, EASTERN HEIGHTS - Sealed Road - Rehabilitation	WHITEHILL ROAD	EASTERN HEIGHTS	Two Coat Spray Seal	Blackstone - Rose St	7402	1	1,639 m2
35	1576	2018	2019	7	Sealed Road Rehabilitation	WHITEHILL ROAD, EASTERN HEIGHTS - Sealed Road - Rehabilitation	WHITEHILL ROAD	EASTERN HEIGHTS	Two Coat Spray Seal	Rose St - Griffith Rd	7402	2	1,147 m2
35	1576	2018	2019	7	Sealed Road Rehabilitation	WHITEHILL ROAD, EASTERN HEIGHTS - Sealed Road - Rehabilitation	WHITEHILL ROAD	EASTERN HEIGHTS	Two Coat Spray Seal	Griffith Rd - Vivian St	7402	3	1,271 m2
35	1576	2018	2019	7	Sealed Road Rehabilitation	WHITEHILL ROAD, EASTERN HEIGHTS - Sealed Road - Rehabilitation	WHITEHILL ROAD	EASTERN HEIGHTS	Two Coat Spray Seal	Vivian - No.90	7402	4	1,180 m2
36	1476	2018	2019	5	Sealed Road Rehabilitation	ISLANDVIEW STREET, BARELLAN POINT - Sealed Road - Rehabilitation	ISLANDVIEW STREET	BARELLAN POINT	Two Coat Spray Seal	Junction - Riverside	1242	1	3,180 m2
37	1466	2018	2019	8, 10	Sealed Road Rehabilitation	BERRY STREET, YAMANTO - Sealed Road - Rehabilitation	BERRY STREET	YAMANTO	AC Overlay (50mm) M&F SAMI	No.44 - Width Change	3099	1	600 m2
37	1466	2018	2019	8, 10	Sealed Road Rehabilitation	BERRY STREET, YAMANTO - Sealed Road - Rehabilitation	BERRY STREET	YAMANTO	AC Overlay (50mm) M&F SAMI	Width Change - CH355	3099	2	2,319 m2
38	1444	2018	2019	10	Sealed Road Rehabilitation	GOEBELS ROAD, MOUNT FORBES - Sealed Road - Rehabilitation	GOEBELS ROAD	MOUNT FORBES	Single Coat Spray Seal	Ch 2000 - Ch 2500	2005	5	2,503 m2
38	1444	2018	2019	10	Sealed Road Rehabilitation	GOEBELS ROAD, MOUNT FORBES - Sealed Road - Rehabilitation	GOEBELS ROAD	MOUNT FORBES	Single Coat Spray Seal	Ch 2500 - Mt.Forbes School Rd	2005	6	1,477 m2
38	1444	2018	2019	10	Sealed Road Rehabilitation	GOEBELS ROAD, MOUNT FORBES - Sealed Road - Rehabilitation	GOEBELS ROAD	MOUNT FORBES	Single Coat Spray Seal	Mt.Forbes School Rd - Ch 3045	2005	7	1,502 m2
39	1444	2018	2019	10	Sealed Road Rehabilitation	MT.FORBES SCHOOL ROAD, MOUNT FORBES - Sealed Road - Rehabilitation	MT.FORBES SCHOOL ROAD	MOUNT FORBES	Single Coat Spray Seal	Goebels - Ch 770	3039	1	4,835 m2
39	1444	2018	2019	10	Sealed Road Rehabilitation	MT.FORBES SCHOOL ROAD, MOUNT FORBES - Sealed Road - Rehabilitation	MT.FORBES SCHOOL ROAD	MOUNT FORBES	Single Coat Spray Seal	Ch 770 - Surface Change	3039	2	3,579 m2
39	1444	2018	2019	10	Sealed Road Rehabilitation	MT.FORBES SCHOOL ROAD, MOUNT FORBES - Sealed Road - Rehabilitation	MT.FORBES SCHOOL ROAD	MOUNT FORBES	Single Coat Spray Seal	Surface Change - Griffiths	3039	3	518 m2
39	1444	2018	2019	10	Sealed Road Rehabilitation	MT.FORBES SCHOOL ROAD, MOUNT FORBES - Sealed Road - Rehabilitation	MT.FORBES SCHOOL ROAD	MOUNT FORBES	Single Coat Spray Seal	Griffiths - Boundary	3039	4	2,790 m2
40	1221	2018	2019	7	Sealed Road Rehabilitation	RODERICK STREET, IPSWICH - Sealed Road - Rehabilitation	RODERICK STREET	IPSWICH	AC Overlay (35mm) M&F	Milford St - Thorn St	7615	1	1,082 m2
41	1212	2018	2019	1	Sealed Road Rehabilitation	BRENDAN WEST STREET, CAMIRA - Sealed Road - Rehabilitation	BRENDAN WEST STREET	CAMIRA	Two Coat Spray Seal	Old Logan - Richard	5109	1	1,250 m2
42	1200	2018	2019	1	Sealed Road Rehabilitation	BARBARA ST, CAMIRA - Sealed Road - Rehabilitation	BARBARA ST	CAMIRA	AC Overlay (35mm) M&F	Cochrane - End	5168	1	1,602 m2
43	1200	2018	2019	1	Sealed Road Rehabilitation	RAWLE ST, CAMIRA - Sealed Road - Rehabilitation	RAWLE ST	CAMIRA	Reconstruction	Old Logan - Barbara	5185	1	2,285 m2
44	1176	2018	2019	6	Sealed Road Rehabilitation	HILL STREET, NORTH IPSWICH - Sealed Road - Rehabilitation	HILL STREET	NORTH IPSWICH	Two Coat Spray Seal	Pine Mountain - No.16	7884	1	1,702 m2
45	1148	2018	2019	5	Sealed Road Rehabilitation	BRODZIG ROAD, CHUWAR - Sealed Road - Rehabilitation	BRODZIG ROAD	CHUWAR	Two Coat Spray Seal	Surface Change - No.35	1076	2	1,385 m2
45	1148	2018	2019	5	Sealed Road Rehabilitation	BRODZIG ROAD, CHUWAR - Sealed Road - Rehabilitation	BRODZIG ROAD	CHUWAR	Two Coat Spray Seal	No.35 - Landsdowne Way	1076	3	2,081 m2
46	1132	2018	2019	10	Sealed Road Rehabilitation	EBENEZER ROAD, EBENEZER - Sealed Road - Rehabilitation	EBENEZER ROAD	EBENEZER	Single Coat Spray Seal	Ch 2500 - Ch 3000	2007	6	3,003 m2
46	1132	2018	2019	10	Sealed Road Rehabilitation	EBENEZER ROAD, EBENEZER - Sealed Road - Rehabilitation	EBENEZER ROAD	EBENEZER	Single Coat Spray Seal	Ch 3000 - Ch 3250	2007	7	1,248 m2
47	988	2018	2019	5	Sealed Road Rehabilitation	GREEN STREET, BOOVAL - Sealed Road - Rehabilitation	GREEN STREET	BOOVAL	Two Coat Spray Seal	Brisbane - No.31	7103	3	1,680 m2
47	988	2018	2019	5	Sealed Road Rehabilitation	GREEN STREET, BOOVAL - Sealed Road - Rehabilitation	GREEN STREET	BOOVAL	Two Coat Spray Seal	No.31 - Glebe	7103	4	2,130 m2
48	976	2018	2019	2	Sealed Road Rehabilitation	ALBERT STREET, GOODNA - Sealed Road - Rehabilitation	ALBERT STREET	GOODNA	Two Coat Spray Seal	Smiths Rd - Causeway (n)	7498	3	1,456 m2
49	976	2018	2019	2	Sealed Road Rehabilitation	ALBERT STREET, GOODNA - Sealed Road - Rehabilitation	ALBERT STREET	GOODNA	Two Coat Spray Seal	Causeway (s) - Alice St	7498	5	2,591 m2
50	948	2018	2019	6	Sealed Road Rehabilitation	WORKSHOPS STREET, BRASSALL - Sealed Road - Rehabilitation	WORKSHOPS STREET	BRASSALL	Two Coat Spray Seal	No.149 (k&c) - Pp 56672	7167	14	875 m2
50	948	2018	2019	6	Sealed Road Rehabilitation	WORKSHOPS STREET, BRASSALL - Sealed Road - Rehabilitation	WORKSHOPS STREET	BRASSALL	Two Coat Spray Seal	Pp 56672 - Henty St	7167	15	1,297 m2
51	926	2018	2019	10	Sealed Road Rehabilitation	MIDDLE ROAD, PURGA - Sealed Road - Rehabilitation	MIDDLE ROAD	PURGA	Single Coat Spray Seal	Ch 1300 - Surface Change	3008	5	3,049 m2
52	926	2018	2019	10	Sealed Road Rehabilitation	MIDDLE ROAD, PURGA - Sealed Road - Rehabilitation	MIDDLE ROAD	PURGA	Single Coat Spray Seal	Ch 4300 - Ch 4800	3008	11	2,986 m2
52	926	2018	2019	10	Sealed Road Rehabilitation	MIDDLE ROAD, PURGA - Sealed Road - Rehabilitation	MIDDLE ROAD	PURGA	Single Coat Spray Seal	Ch 4800 - Ch 5300	3008	12	2,989 m2
52	926	2018	2019	10	Sealed Road Rehabilitation	MIDDLE ROAD, PURGA - Sealed Road - Rehabilitation	MIDDLE ROAD	PURGA	Single Coat Spray Seal	Ch 5300 - Ch 5800	3008	13	2,989 m2
52	926	2018	2019	10	Sealed Road Rehabilitation	MIDDLE ROAD, PURGA - Sealed Road - Rehabilitation	MIDDLE ROAD	PURGA	Single Coat Spray Seal	Ch 5800 - Ch 6250	3008	14	2,690 m2
52	926	2018	2019	10	Sealed Road Rehabilitation	MIDDLE ROAD, PURGA - Sealed Road - Rehabilitation	MIDDLE ROAD	PURGA	Single Coat Spray Seal	Ch 6250 - Ch 6800	3008	15	3,288 m2
53	926	2018	2019	10	Sealed Road Rehabilitation	MIDDLE ROAD, PURGA - Sealed Road - Rehabilitation	MIDDLE ROAD	PURGA	Single Coat Spray Seal	Surface Change - Ch 8300	3008	18	1,495 m2
53	926	2018	2019	10	Sealed Road Rehabilitation	MIDDLE ROAD, PURGA - Sealed Road - Rehabilitation	MIDDLE ROAD	PURGA	Single Coat Spray Seal	Ch 8300 - Ch 8800	3008	19	2,988 m2
53	926	2018	2019	10	Sealed Road Rehabilitation	MIDDLE ROAD, PURGA - Sealed Road - Rehabilitation	MIDDLE ROAD	PURGA	Single Coat Spray Seal	Ch 8800 - Surface Change	3008	20	3,055 m2
53	926	2018	2019	10	Sealed Road Rehabilitation	MIDDLE ROAD, PEAK CROSSING - Sealed Road - Rehabilitation	MIDDLE ROAD	PEAK CROSSING	Single Coat Spray Seal	Surface Change - Ch 9800	3008	21	2,931 m2
54	910	2018	2019	2	Sealed Road Rehabilitation	KINGSFORD STREET, GOODNA - Sealed Road - Rehabilitation	KINGSFORD STREET	GOODNA	Two Coat Spray Seal	Caldwell - Howard	7546	1	1,268 m2
54	910	2018	2019	2	Sealed Road Rehabilitation	KINGSFORD STREET, GOODNA - Sealed Road - Rehabilitation	KINGSFORD STREET	GOODNA	Two Coat Spray Seal	Howard - Queen	7546	2	860 m2
55	896	2018	2019	4	Sealed Road Rehabilitation	LONG LANE, SILKSTONE - Sealed Road - Rehabilitation	LONG LANE	SILKSTONE	AC Overlay (35mm) M&F	South Station Rd - Teape St	8028	1	473 m2
55	896	2018	2019	4	Sealed Road Rehabilitation	LONG LANE, SILKSTONE - Sealed Road - Rehabilitation	LONG LANE	SILKSTONE	AC Overlay (35mm) M&F	Teape St - Cole St	8028	2	468 m2
56	880	2018	2019	4	Sealed Road Rehabilitation	COTHILL ROAD, SILKSTONE - Sealed Road - Rehabilitation	COTHILL ROAD	SILKSTONE	Two Coat Spray Seal	Glebe - No.40	9204	1	1,424 m2
56	880	2018	2019	4	Sealed Road Rehabilitation	COTHILL ROAD, SILKSTONE - Sealed Road - Rehabilitation	COTHILL ROAD	SILKSTONE	Two Coat Spray Seal	No.40 - Blackstone Rd	9204	2	1,454 m2
56	880	2018	2019	4	Sealed Road Rehabilitation	COTHILL ROAD, SILKSTONE - Sealed Road - Rehabilitation	COTHILL ROAD	SILKSTONE	Two Coat Spray Seal	Blackstone Rd - No.76	9204	3	1,069 m2
56	880	2018	2019	4	Sealed Road Rehabilitation	COTHILL ROAD, SILKSTONE - Sealed Road - Rehabilitation	COTHILL ROAD	SILKSTONE	Two Coat Spray Seal	No.76 - No.95	9204	4	1,005 m2
57	856	2018	2019	6	Sealed Road Rehabilitation	HARDINGS ROAD, KARRABIN - Sealed Road - Rehabilitation	HARDINGS ROAD	KARRABIN	Single Coat Spray Seal	Haggartys Av - McCormick Rd	2319	1	3,009 m2
57	856	2018	2019	6	Sealed Road Rehabilitation	HARDINGS ROAD, KARRABIN - Sealed Road - Rehabilitation	HARDINGS ROAD	KARRABIN	Single Coat Spray Seal	McCormick Rd - Oakland Rd	2319	2	2,079 m2
57	856	2018	2019	6	Sealed Road Rehabilitation	HARDINGS ROAD, KARRABIN - Sealed Road - Rehabilitation	HARDINGS ROAD	KARRABIN	Single Coat Spray Seal	Oakland Rd - End	2319	3	1,237 m2
58	853	2018	2019	7	Sealed Road Rehabilitation	COURT STREET, IPSWICH - Sealed Road - Rehabilitation	COURT STREET	IPSWICH	AC Overlay (50mm) M&F SAMI	East - Nicholas	7588	1	2,300 m2
59	826	2018	2019	3	Sealed Road Rehabilitation	KENNEDY DRIVE, REDBANK PLAINS - Sealed Road - Rehabilitation	KENNEDY DRIVE	REDBANK PLAINS	Reconstruction	Blaxland - Hume	4264	3	1,660 m2
59	826	2018	2019	3	Sealed Road Rehabilitation	KENNEDY DRIVE, REDBANK PLAINS - Sealed Road - Rehabilitation	KENNEDY DRIVE	REDBANK PLAINS	Reconstruction	Hume - Kruger	4264	4	1,358 m2
60	818	2018	2019	7	Sealed Road Rehabilitation	RAPUR STREET, RACEVIEW - Sealed Road - Rehabilitation	RAPUR STREET	RACEVIEW	Two Coat Spray Seal	Warner - No.14	7823	1	1,503 m2
60	818	2018	2019	7	Sealed Road Rehabilitation	RAPUR STREET, RACEVIEW - Sealed Road - Rehabilitation	RAPUR STREET	RACEVIEW	Two Coat Spray Seal	No.14 - Adina	7823	2	1,123 m2

Sealed Road Rehabilitation prioritised list of projects for 2018-2019 capital portfolio development

Priority	ADT	Program Year	Division	Sub Program	Project Name	Road Name	Suburb	Project Description	Section Description	Road #	Section #	Quantity	UOM
60	818	2018_2019	7	Sealed Road Rehabilitation	RAPUR STREET, RACEVIEW - Sealed Road - Rehabilitation	RAPUR STREET	RACEVIEW	Two Coat Spray Seal	Adina - Cascade	7823	3	1,497	m2
61	806	2018_2019	2	Sealed Road Rehabilitation	CURNOW STREET, GOODNA - Sealed Road - Rehabilitation	CURNOW STREET	GOODNA	Two Coat Spray Seal	Eric - Pp 51158	7520	1	1,020	m2
61	806	2018_2019	2	Sealed Road Rehabilitation	CURNOW STREET, GOODNA - Sealed Road - Rehabilitation	CURNOW STREET	GOODNA	Two Coat Spray Seal	Pp 51158 - Albert	7520	2	1,173	m2
62	806	2018_2019	2	Sealed Road Rehabilitation	STANLEY STREET, GOODNA - Sealed Road - Rehabilitation	STANLEY STREET	GOODNA	Two Coat Spray Seal	No.18 - Stuart	7572	2	1,776	m2
63	771	2018_2019	7	Sealed Road Rehabilitation	PETTIGREW STREET, WOODEND - Sealed Road - Rehabilitation	PETTIGREW STREET	WOODEND	AC Overlay (35mm) M&F	Woodend - O'Sullivan	8113	1	1,070	m2
64	760	2018_2019	10	Sealed Road Rehabilitation	BEEHAMS ROAD, IRONBARK - Sealed Road - Rehabilitation	BEEHAMS ROAD	IRONBARK	Single Coat Spray Seal	Schultzs Rd - Ch 330	1036	1	1,335	m2
64	760	2018_2019	10	Sealed Road Rehabilitation	BEEHAMS ROAD, IRONBARK - Sealed Road - Rehabilitation	BEEHAMS ROAD	IRONBARK	Single Coat Spray Seal	Ch 330 - Ch 830	1036	2	2,002	m2
64	760	2018_2019	10	Sealed Road Rehabilitation	BEEHAMS ROAD, IRONBARK - Sealed Road - Rehabilitation	BEEHAMS ROAD	IRONBARK	Single Coat Spray Seal	Ch 830 - End (e)	1036	3	1,986	m2
65	760	2018_2019	10	Sealed Road Rehabilitation	HENRY ROAD, HAIGSLEA - Sealed Road - Rehabilitation	HENRY ROAD	HAIGSLEA	Single Coat Spray Seal	Missigs - Livingstone	1110	1	3,009	m2
66	760	2018_2019	8	Sealed Road Rehabilitation	FLINDERS DRIVE, LEICHHARDT - Sealed Road - Rehabilitation	FLINDERS DRIVE	LEICHHARDT	Two Coat Spray Seal	Avon - No.14	7646	1	1,375	m2
66	760	2018_2019	8	Sealed Road Rehabilitation	FLINDERS DRIVE, LEICHHARDT - Sealed Road - Rehabilitation	FLINDERS DRIVE	LEICHHARDT	Two Coat Spray Seal	No.14 - Wills	7646	2	1,734	m2
66	760	2018_2019	8	Sealed Road Rehabilitation	FLINDERS DRIVE, LEICHHARDT - Sealed Road - Rehabilitation	FLINDERS DRIVE	LEICHHARDT	Two Coat Spray Seal	Wills - Wentworth	7646	3	1,881	m2
67	758	2018_2019	10	Sealed Road Rehabilitation	COOPERS ROAD, WILLOWBANK - Sealed Road - Rehabilitation	COOPERS ROAD	WILLOWBANK	Two Coat Spray Seal	Cunningham Hwy - Surface Change	2293	1	390	m2
67	758	2018_2019	10	Sealed Road Rehabilitation	COOPERS ROAD, WILLOWBANK - Sealed Road - Rehabilitation	COOPERS ROAD	WILLOWBANK	Two Coat Spray Seal	Surface Change - End Of Kerb LHS	2293	2	780	m2
67	758	2018_2019	10	Sealed Road Rehabilitation	COOPERS ROAD, WILLOWBANK - Sealed Road - Rehabilitation	COOPERS ROAD	WILLOWBANK	Two Coat Spray Seal	End Of Kerb LHS - Structure Change	2293	3	582	m2
68	730	2018_2019	5	Sealed Road Rehabilitation	ROBIN STREET, CHUWAR - Sealed Road - Rehabilitation	ROBIN STREET	CHUWAR	Single Coat Spray Seal	Start Of Seal - Surface Change	1117	3	951	m2
68	730	2018_2019	5	Sealed Road Rehabilitation	ROBIN STREET, CHUWAR - Sealed Road - Rehabilitation	ROBIN STREET	CHUWAR	Single Coat Spray Seal	Surface Change - Surface Change	1117	4	1,235	m2
68	730	2018_2019	5	Sealed Road Rehabilitation	ROBIN STREET, CHUWAR - Sealed Road - Rehabilitation	ROBIN STREET	CHUWAR	Single Coat Spray Seal	Surface Change - Coal Rd	1117	5	4,289	m2
69	728	2018_2019	10	Sealed Road Rehabilitation	TALLEGALLA ROAD, TALLEGALLA - Sealed Road - Rehabilitation	TALLEGALLA ROAD	TALLEGALLA	Single Coat Spray Seal	Ch 3500 - Humphreys Rd	2210	11	4,388	m2
69	728	2018_2019	10	Sealed Road Rehabilitation	TALLEGALLA ROAD, TALLEGALLA - Sealed Road - Rehabilitation	TALLEGALLA ROAD	TALLEGALLA	Single Coat Spray Seal	Humphreys Rd - Ch 4500	2210	12	2,206	m2
69	728	2018_2019	10	Sealed Road Rehabilitation	TALLEGALLA ROAD, TALLEGALLA - Sealed Road - Rehabilitation	TALLEGALLA ROAD	TALLEGALLA	Single Coat Spray Seal	Ch 4500 - Surface Change	2210	13	2,738	m2
69	728	2018_2019	10	Sealed Road Rehabilitation	TALLEGALLA ROAD, TALLEGALLA - Sealed Road - Rehabilitation	TALLEGALLA ROAD	TALLEGALLA	Single Coat Spray Seal	Surface Change - Surface Change	2210	14	394	m2
69	728	2018_2019	10	Sealed Road Rehabilitation	TALLEGALLA ROAD, TALLEGALLA - Sealed Road - Rehabilitation	TALLEGALLA ROAD	TALLEGALLA	Single Coat Spray Seal	Surface Change - Surface Change	2210	15	1,281	m2
69	728	2018_2019	10	Sealed Road Rehabilitation	TALLEGALLA ROAD, TALLEGALLA - Sealed Road - Rehabilitation	TALLEGALLA ROAD	TALLEGALLA	Single Coat Spray Seal	Surface Change - Surface Change	2210	16	573	m2
69	728	2018_2019	10	Sealed Road Rehabilitation	TALLEGALLA ROAD, TALLEGALLA - Sealed Road - Rehabilitation	TALLEGALLA ROAD	TALLEGALLA	Single Coat Spray Seal	Surface Change - Ch 5500	2210	17	1,204	m2
69	728	2018_2019	10	Sealed Road Rehabilitation	TALLEGALLA ROAD, TALLEGALLA - Sealed Road - Rehabilitation	TALLEGALLA ROAD	TALLEGALLA	Single Coat Spray Seal	Ch 5500 - Neuvendorffs Rd	2210	18	2,238	m2
70	728	2018_2019	3	Sealed Road Rehabilitation	IPSWICH STREET, RIVERVIEW - Sealed Road - Rehabilitation	IPSWICH STREET	RIVERVIEW	Two Coat Spray Seal	Brisbane Rd - Width Change	3369	1	1,671	m2
70	728	2018_2019	3	Sealed Road Rehabilitation	IPSWICH STREET, RIVERVIEW - Sealed Road - Rehabilitation	IPSWICH STREET	RIVERVIEW	Two Coat Spray Seal	Width Change - Nile St	3369	2	735	m2
71	728	2018_2019	3	Sealed Road Rehabilitation	CONWAY STREET, RIVERVIEW - Sealed Road - Rehabilitation	CONWAY STREET	RIVERVIEW	Two Coat Spray Seal	End (e) - Lynch St	7951	1	1,965	m2
71	728	2018_2019	3	Sealed Road Rehabilitation	CONWAY STREET, RIVERVIEW - Sealed Road - Rehabilitation	CONWAY STREET	RIVERVIEW	Two Coat Spray Seal	Lynch St - Ryan Ct	7951	2	1,412	m2
71	728	2018_2019	3	Sealed Road Rehabilitation	CONWAY STREET, RIVERVIEW - Sealed Road - Rehabilitation	CONWAY STREET	RIVERVIEW	Two Coat Spray Seal	Ryan Ct - End	7951	3	1,219	m2
72	728	2018_2019	3	Sealed Road Rehabilitation	DIAMOND STREET, RIVERVIEW - Sealed Road - Rehabilitation	DIAMOND STREET	RIVERVIEW	Two Coat Spray Seal	End (e) - Esther	7954	1	1,176	m2
72	728	2018_2019	3	Sealed Road Rehabilitation	DIAMOND STREET, RIVERVIEW - Sealed Road - Rehabilitation	DIAMOND STREET	RIVERVIEW	Two Coat Spray Seal	Esther - Gibbs	7954	2	1,677	m2
73	728	2018_2019	3	Sealed Road Rehabilitation	DIAMOND STREET, RIVERVIEW - Sealed Road - Rehabilitation	DIAMOND STREET	RIVERVIEW	Two Coat Spray Seal	Valerie - Laura	7954	4	1,302	m2
73	728	2018_2019	3	Sealed Road Rehabilitation	DIAMOND STREET, RIVERVIEW - Sealed Road - Rehabilitation	DIAMOND STREET	RIVERVIEW	Two Coat Spray Seal	Laura - Price	7954	5	1,120	m2
74	720	2018_2019	4	Sealed Road Rehabilitation	WALL STREET, BUNDAMBA - Sealed Road - Rehabilitation	WALL STREET	BUNDAMBA	Two Coat Spray Seal	Bosnuda - Byrne St	7234	3	1,393	m2
75	720	2018_2019	4	Sealed Road Rehabilitation	ALICE STREET, SILKSTONE - Sealed Road - Rehabilitation	ALICE STREET	SILKSTONE	Two Coat Spray Seal	Blackstone Rd - No.48	8008	3	1,456	m2
75	720	2018_2019	4	Sealed Road Rehabilitation	ALICE STREET, SILKSTONE - Sealed Road - Rehabilitation	ALICE STREET	SILKSTONE	Two Coat Spray Seal	No.48 - End	8008	4	1,452	m2
76	710	2018_2019	4	Sealed Road Rehabilitation	LOGAN STREET, NORTH BOOVAL - Sealed Road - Rehabilitation	LOGAN STREET	NORTH BOOVAL	Two Coat Spray Seal	Gledson - Janet	7707	1	1,769	m2
76	710	2018_2019	4	Sealed Road Rehabilitation	LOGAN STREET, NORTH BOOVAL - Sealed Road - Rehabilitation	LOGAN STREET	NORTH BOOVAL	Two Coat Spray Seal	Janet - Beth	7707	2	1,499	m2
77	702	2018_2019	5	Sealed Road Rehabilitation	NATHAN STREET, EAST IPSWICH - Sealed Road - Rehabilitation	NATHAN STREET	EAST IPSWICH	Two Coat Spray Seal	Jacaramda - No.16	7434	1	1,443	m2
77	702	2018_2019	5	Sealed Road Rehabilitation	NATHAN STREET, EAST IPSWICH - Sealed Road - Rehabilitation	NATHAN STREET	EAST IPSWICH	Two Coat Spray Seal	No.16 - Farr	7434	2	1,514	m2
78	689	2018_2019	8	Sealed Road Rehabilitation	CASEY STREET, LEICHHARDT - Sealed Road - Rehabilitation	CASEY STREET	LEICHHARDT	Reconstruction	Ernest - No.10	7631	1	1,132	m2
78	689	2018_2019	8	Sealed Road Rehabilitation	CASEY STREET, LEICHHARDT - Sealed Road - Rehabilitation	CASEY STREET	LEICHHARDT	Reconstruction	No.10 - Samford	7631	2	862	m2
79	688	2018_2019	10	Sealed Road Rehabilitation	SHAWFIELD STREET, WILLOWBANK - Sealed Road - Rehabilitation	SHAWFIELD STREET	WILLOWBANK	AC Overlay (35mm) M&F	Melbury - Ranston	2304	1	1,562	m2
80	681	2018_2019	10	Sealed Road Rehabilitation	MELBURY STREET, WILLOWBANK - Sealed Road - Rehabilitation	MELBURY STREET	WILLOWBANK	Reconstruction	Tinrowth - Heit	2299	1	2,382	m2
81	681	2018_2019	10	Sealed Road Rehabilitation	RANSTON STREET, WILLOWBANK - Sealed Road - Rehabilitation	RANSTON STREET	WILLOWBANK	AC Overlay (35mm) M&F	Gledhow - Shawfield	2302	1	773	m2
82	681	2018_2019	10	Sealed Road Rehabilitation	WIGMORE STREET, WILLOWBANK - Sealed Road - Rehabilitation	WIGMORE STREET	WILLOWBANK	Two Coat Spray Seal	Change Of Kerb - Willowbank	2309	2	814	m2
83	680	2018_2019	4	Sealed Road Rehabilitation	TRUMPY STREET, SILKSTONE - Sealed Road - Rehabilitation	TRUMPY STREET	SILKSTONE	Two Coat Spray Seal	South Station - No.12	8041	1	1,095	m2
83	680	2018_2019	4	Sealed Road Rehabilitation	TRUMPY STREET, SILKSTONE - Sealed Road - Rehabilitation	TRUMPY STREET	SILKSTONE	Two Coat Spray Seal	No.12 - Loveanus	8041	2	1,663	m2
84	668	2018_2019	10	Sealed Road Rehabilitation	ONEILLS ROAD, WILLOWBANK - Sealed Road - Rehabilitation	ONEILLS ROAD	WILLOWBANK	Two Coat Spray Seal	Sanicroft St - No.56	2301	2	2,150	m2
84	668	2018_2019	10	Sealed Road Rehabilitation	ONEILLS ROAD, WILLOWBANK - Sealed Road - Rehabilitation	ONEILLS ROAD	WILLOWBANK	Two Coat Spray Seal	No.56 - Unformed	2301	3	1,139	m2
85	664	2018_2019	2	Sealed Road Rehabilitation	WEINHOLT CRESCENT, GAILES - Sealed Road - Rehabilitation	WEINHOLT CRESCENT	GAILES	Two Coat Spray Seal	Ashworth (w) - Haly Ct	7492	1	1,463	m2
85	664	2018_2019	2	Sealed Road Rehabilitation	WEINHOLT CRESCENT, GAILES - Sealed Road - Rehabilitation	WEINHOLT CRESCENT	GAILES	Two Coat Spray Seal	Haly - Ashworth	7492	2	817	m2
86	661	2018_2019	7	Sealed Road Rehabilitation	FRANCIS LANE, SADIERS CROSSING - Sealed Road - Rehabilitation	FRANCIS LANE	SADIERS CROSSING	Two Coat Spray Seal	Hawthorne - Rose	7997	1	831	m2
87	660	2018_2019	3, 8	Sealed Road Rehabilitation	RIPLEY ROAD, SOUTH RIPLEY - Sealed Road - Rehabilitation	RIPLEY ROAD	SOUTH RIPLEY	Single Coat Spray Seal	Bundamba Creek - Ch 500	4011	1	3,556	m2
88	658	2018_2019	4	Sealed Road Rehabilitation	ANDREW STREET, BUNDAMBA - Sealed Road - Rehabilitation	ANDREW STREET	BUNDAMBA	Two Coat Spray Seal	Nelson St - Ch 630	7176	3	1,918	m2
88	658	2018_2019	4	Sealed Road Rehabilitation	ANDREW STREET, BUNDAMBA - Sealed Road - Rehabilitation	ANDREW STREET	BUNDAMBA	Two Coat Spray Seal	Ch 630 - Hanlon	7176	4	1,930	m2
89	658	2018_2019	4	Sealed Road Rehabilitation	CORNISH STREET, BUNDAMBA - Sealed Road - Rehabilitation	CORNISH STREET	BUNDAMBA	Two Coat Spray Seal	Surface Change - Ch 370	7188	2	1,289	m2

Sealed Road Rehabilitation prioritised list of projects for 2018-2019 capital portfolio development

Priority	ADT	Program Year	Division	Sub Program	Project Name	Road Name	Suburb	Project Description	Section Description	Road #	Section #	Quantity	UOM
89	658	2018-2019	4	Sealed Road Rehabilitation	CORNISH STREET, BUNDAMBA - Sealed Road - Rehabilitation	CORNISH STREET	BUNDAMBA	Two Coat Spray Seal	Ch 370 - Surface Change	7188	3	805	m2
90	636	2018-2019	8	Sealed Road Rehabilitation	SALEYARDS ROAD, YAMANTO - Sealed Road - Rehabilitation	SALEYARDS ROAD	YAMANTO	Single Coat Spray Seal	Hall - Ch 200	3102	1	1,198	m2
90	636	2018-2019	8	Sealed Road Rehabilitation	SALEYARDS ROAD, YAMANTO - Sealed Road - Rehabilitation	SALEYARDS ROAD	YAMANTO	Single Coat Spray Seal	Ch 200 - Ch 500	3102	2	1,798	m2
91	636	2018-2019	3	Sealed Road Rehabilitation	FLINDERS STREET, REDBANK PLAINS - Sealed Road - Rehabilitation	FLINDERS STREET	REDBANK PLAINS	Reconstruction	Josey - Murray	4259	1	1,993	m2
92	632	2018-2019	4	Sealed Road Rehabilitation	TEAPE STREET, SILKSTONE - Sealed Road - Rehabilitation	TEAPE STREET	SILKSTONE	Two Coat Spray Seal	Glebe Rd - Ch 150	8039	1	1,209	m2
92	632	2018-2019	4	Sealed Road Rehabilitation	TEAPE STREET, SILKSTONE - Sealed Road - Rehabilitation	TEAPE STREET	SILKSTONE	Two Coat Spray Seal	Ch 150 - Surface Change	8039	2	998	m2
92	632	2018-2019	4	Sealed Road Rehabilitation	TEAPE STREET, SILKSTONE - Sealed Road - Rehabilitation	TEAPE STREET	SILKSTONE	Two Coat Spray Seal	Surface Change - Blackstone Rd	8039	3	1,593	m2
93	630	2018-2019	7	Sealed Road Rehabilitation	FREDERICK STREET, EASTERN HEIGHTS - Sealed Road - Rehabilitation	FREDERICK STREET	EASTERN HEIGHTS	Two Coat Spray Seal	Vivian - No.54	7380	1	1,895	m2
93	630	2018-2019	7	Sealed Road Rehabilitation	FREDERICK STREET, EASTERN HEIGHTS - Sealed Road - Rehabilitation	FREDERICK STREET	EASTERN HEIGHTS	Two Coat Spray Seal	No.54 - Stuart	7380	2	2,085	m2
93	630	2018-2019	7	Sealed Road Rehabilitation	FREDERICK STREET, EASTERN HEIGHTS - Sealed Road - Rehabilitation	FREDERICK STREET	EASTERN HEIGHTS	Two Coat Spray Seal	Stuart - Blackstone	7380	3	1,667	m2
94	622	2018-2019	7	Sealed Road Rehabilitation	KALLARA AVENUE, IPSWICH - Sealed Road - Rehabilitation	KALLARA AVENUE	IPSWICH	Two Coat Spray Seal	Chelmsford - Quarry	7597	1	1,325	m2
95	616	2018-2019	5	Sealed Road Rehabilitation	BENDEMEER STREET, KARALEE - Sealed Road - Rehabilitation	BENDEMEER STREET	KARALEE	Two Coat Spray Seal	Junction - Ch 500	1223	1	2,920	m2
95	616	2018-2019	5	Sealed Road Rehabilitation	BENDEMEER STREET, KARALEE - Sealed Road - Rehabilitation	BENDEMEER STREET	KARALEE	Two Coat Spray Seal	Ch 500 - Elanora	1223	2	1,351	m2
96	614	2018-2019	1	Sealed Road Rehabilitation	ROY LANE, CAMIRA - Sealed Road - Rehabilitation	ROY LANE	CAMIRA	Two Coat Spray Seal	Cochrane - Odra	5188	1	567	m2
97	584	2018-2019	1	Sealed Road Rehabilitation	HALLETT AVENUE, CAMIRA - Sealed Road - Rehabilitation	HALLETT AVENUE	CAMIRA	Two Coat Spray Seal	Old Logan Rd - Ch 200	5141	1	1,439	m2
97	584	2018-2019	1	Sealed Road Rehabilitation	HALLETT AVENUE, CAMIRA - Sealed Road - Rehabilitation	HALLETT AVENUE	CAMIRA	Two Coat Spray Seal	Ch 200 - Preece Ln	5141	2	1,356	m2
98	579	2018-2019	6	Sealed Road Rehabilitation	MCKELL STREET, BRASSALL - Sealed Road - Rehabilitation	MCKELL STREET	BRASSALL	AC Overlay (35mm) SAMI	Clem - Chester	7854	1	700	m2
99	578	2018-2019	3	Sealed Road Rehabilitation	LEVI STREET, RIPLEY - Sealed Road - Rehabilitation	LEVI STREET	RIPLEY	Two Coat Spray Seal	Clarke - Michels	3187	2	918	m2
100	561	2018-2019	10	Sealed Road Rehabilitation	WILLIAM STREET, ROSEWOOD - Sealed Road - Rehabilitation	WILLIAM STREET	ROSEWOOD	Reconstruction	Matthew - John	2170	1	1,108	m2
101	560	2018-2019	2	Sealed Road Rehabilitation	BLAINE STREET, GOODNA - Sealed Road - Rehabilitation	BLAINE STREET	GOODNA	AC Overlay (35mm) M&F	Bellevue - Cramp	7509	1	1,027	m2
102	554	2018-2019	4	Sealed Road Rehabilitation	O'MALLEY STREET, BUNDAMBA - Sealed Road - Rehabilitation	O'MALLEY STREET	BUNDAMBA	Two Coat Spray Seal	Harold - No.4	7223	1	1,023	m2
103	528	2018-2019	4	Sealed Road Rehabilitation	MCDONALD STREET, DINMORE - Sealed Road - Rehabilitation	MCDONALD STREET	DINMORE	Two Coat Spray Seal	King St - Lucas St	7315	1	1,815	m2
104	521	2018-2019	5	Sealed Road Rehabilitation	LUDWIG LANE, KARALEE - Sealed Road - Rehabilitation	LUDWIG LANE	KARALEE	Two Coat Spray Seal	Arthur Summervilles Rd - Junction	1246	1	534	m2
105	516	2018-2019	2	Sealed Road Rehabilitation	CASWELL STREET, GAILES - Sealed Road - Rehabilitation	CASWELL STREET	GAILES	Two Coat Spray Seal	Newman - Peter St	7466	1	1,970	m2
105	516	2018-2019	2	Sealed Road Rehabilitation	CASWELL STREET, GAILES - Sealed Road - Rehabilitation	CASWELL STREET	GAILES	Two Coat Spray Seal	Peter - Ritz	7466	2	871	m2
106	516	2018-2019	2	Sealed Road Rehabilitation	TIEMENS STREET, GAILES - Sealed Road - Rehabilitation	TIEMENS STREET	GAILES	Two Coat Spray Seal	Newman - Arnhem	7487	1	1,386	m2
107	502	2018-2019	8	Sealed Road Rehabilitation	THOMAS STREET, FLINDERS VIEW - Sealed Road - Rehabilitation	THOMAS STREET	FLINDERS VIEW	Two Coat Spray Seal	Mary St - Linda St	3209	2	2,015	m2
107	502	2018-2019	8	Sealed Road Rehabilitation	THOMAS STREET, FLINDERS VIEW - Sealed Road - Rehabilitation	THOMAS STREET	FLINDERS VIEW	Two Coat Spray Seal	Linda St - No.54	3209	3	2,509	m2
107	502	2018-2019	8	Sealed Road Rehabilitation	THOMAS STREET, FLINDERS VIEW - Sealed Road - Rehabilitation	THOMAS STREET	FLINDERS VIEW	Two Coat Spray Seal	No.54 - Eileen St	3209	4	1,812	m2
108	500	2018-2019	8	Sealed Road Rehabilitation	EILEEN STREET, FLINDERS VIEW - Sealed Road - Rehabilitation	EILEEN STREET	FLINDERS VIEW	Two Coat Spray Seal	Thomas - Mary	3201	1	2,066	m2
109	500	2018-2019	8	Sealed Road Rehabilitation	MARY STREET, FLINDERS VIEW - Sealed Road - Rehabilitation	MARY STREET	FLINDERS VIEW	Two Coat Spray Seal	Thomas - No.20	3207	2	1,079	m2
109	500	2018-2019	8	Sealed Road Rehabilitation	MARY STREET, FLINDERS VIEW - Sealed Road - Rehabilitation	MARY STREET	FLINDERS VIEW	Two Coat Spray Seal	No.20 - Thomas	3207	3	1,679	m2
110	499	2018-2019	7	Sealed Road Rehabilitation	QUARRY LANE, IPSWICH - Sealed Road - Rehabilitation	QUARRY LANE	IPSWICH	AC Overlay (35mm) M&F	Salisbury - Jackson	8084	1	1,441	m2
111	468	2018-2019	2	Sealed Road Rehabilitation	JASMINE STREET, BELLBIRD PARK - Sealed Road - Rehabilitation	JASMINE STREET	BELLBIRD PARK	Reconstruction	Greville - Tamatea	4155	1	876	m2
112	459	2018-2019	8	Sealed Road Rehabilitation	OLIVE STREET, FLINDERS VIEW - Sealed Road - Rehabilitation	OLIVE STREET	FLINDERS VIEW	Reconstruction	Pine - Kurrajong	3193	1	1,301	m2
113	456	2018-2019	2	Sealed Road Rehabilitation	JOHNSTON STREET, BELLBIRD PARK - Sealed Road - Rehabilitation	JOHNSTON STREET	BELLBIRD PARK	Two Coat Spray Seal	Harris St - Verran St	4151	3	1,644	m2
113	456	2018-2019	2	Sealed Road Rehabilitation	JOHNSTON STREET, BELLBIRD PARK - Sealed Road - Rehabilitation	JOHNSTON STREET	BELLBIRD PARK	Reconstruction	Verran St - Smaller Pavemnt	4151	4	448	m2
113	456	2018-2019	2	Sealed Road Rehabilitation	JOHNSTON STREET, BELLBIRD PARK - Sealed Road - Rehabilitation	JOHNSTON STREET	BELLBIRD PARK	Two Coat Spray Seal	Smaller Pavemnt - Gramby	4151	5	959	m2
114	456	2018-2019	8	Sealed Road Rehabilitation	CROSSHILL STREET, LEICHHARDT - Sealed Road - Rehabilitation	CROSSHILL STREET	LEICHHARDT	Two Coat Spray Seal	Birrell - No.26	7638	1	1,824	m2
114	456	2018-2019	8	Sealed Road Rehabilitation	CROSSHILL STREET, LEICHHARDT - Sealed Road - Rehabilitation	CROSSHILL STREET	LEICHHARDT	Two Coat Spray Seal	No.26 - Ivor	7638	2	801	m2
115	442	2018-2019	3	Sealed Road Rehabilitation	MCINERNEY STREET, COLLINGWOOD PARK - Sealed Road - Rehabilitation	MCINERNEY STREET	COLLINGWOOD PARK	Reconstruction	Vogel - Lawrie	7344	2	1,444	m2
116	432	2018-2019	8	Sealed Road Rehabilitation	GREAVE STREET, CHURCHILL - Sealed Road - Rehabilitation	GREAVE STREET	CHURCHILL	Two Coat Spray Seal	Surface Change - Greenway	7262	2	1,341	m2
117	428	2018-2019	7	Sealed Road Rehabilitation	VIVIAN STREET, EASTERN HEIGHTS - Sealed Road - Rehabilitation	VIVIAN STREET	EASTERN HEIGHTS	Reconstruction	Minnis - No.22	7400	2	1,614	m2
118	422	2018-2019	5	Sealed Road Rehabilitation	ENCOUNTER STREET, KARALEE - Sealed Road - Rehabilitation	ENCOUNTER STREET	KARALEE	Two Coat Spray Seal	Melbourne - Gayundah	1230	1	1,343	m2
119	420	2018-2019	3	Sealed Road Rehabilitation	REDBANK PLAINS ROAD, REDBANK PLAINS - Sealed Road - Rehabilitation	REDBANK PLAINS ROAD	REDBANK PLAINS	Two Coat Spray Seal	No.251 - No.239	6422	2	396	m2
120	412	2018-2019	6	Sealed Road Rehabilitation	BOURKE STREET, BRASSALL - Sealed Road - Rehabilitation	BOURKE STREET	BRASSALL	Two Coat Spray Seal	Halg - No.39	7133	1	1,521	m2
121	408	2018-2019	1,2	Sealed Road Rehabilitation	NEWMAN STREET, CAMIRA - Sealed Road - Rehabilitation	NEWMAN STREET	CAMIRA	Two Coat Spray Seal	Alice St - Iris St	5032	3	1,270	m2
121	408	2018-2019	1,2	Sealed Road Rehabilitation	NEWMAN STREET, CAMIRA - Sealed Road - Rehabilitation	NEWMAN STREET	CAMIRA	Two Coat Spray Seal	Iris - No.107	5032	4	822	m2
121	408	2018-2019	1,2	Sealed Road Rehabilitation	NEWMAN STREET, CAMIRA - Sealed Road - Rehabilitation	NEWMAN STREET	CAMIRA	Single Coat Spray Seal	No.107 - End	5032	5	1,716	m2
122	408	2018-2019	3	Sealed Road Rehabilitation	MOGGILL FERRY ROAD, RIVERVIEW - Sealed Road - Rehabilitation	MOGGILL FERRY ROAD	RIVERVIEW	Two Coat Spray Seal	Moggill Ferry - Moggill Ferry	6440	1	668	m2
123	408	2018-2019	3	Sealed Road Rehabilitation	SPENCER STREET, REDBANK - Sealed Road - Rehabilitation	SPENCER STREET	REDBANK	Two Coat Spray Seal	Fox - No.14	7937	1	1,118	m2
123	408	2018-2019	3	Sealed Road Rehabilitation	SPENCER STREET, REDBANK - Sealed Road - Rehabilitation	SPENCER STREET	REDBANK	Two Coat Spray Seal	No.14 - End (s)	7937	2	1,093	m2
124	403	2018-2019	2	Sealed Road Rehabilitation	DOWDEN STREET, GOODNA - Sealed Road - Rehabilitation	DOWDEN STREET	GOODNA	Reconstruction	Pp 52708 - Smiths	7522	2	1,095	m2
125	403	2018-2019	2	Sealed Road Rehabilitation	DOWDEN STREET, GOODNA - Sealed Road - Rehabilitation	DOWDEN STREET	GOODNA	Reconstruction	Hendren - Cross	7522	4	1,387	m2
126	400	2018-2019	7	Sealed Road Rehabilitation	GREENHAM STREET, RACEVIEW - Sealed Road - Rehabilitation	GREENHAM STREET	RACEVIEW	Two Coat Spray Seal	Raceview St - No.15	7795	1	1,955	m2
127	400	2018-2019	7	Sealed Road Rehabilitation	GREENHAM STREET, RACEVIEW - Sealed Road - Rehabilitation	GREENHAM STREET	RACEVIEW	Two Coat Spray Seal	No.15 - Whitehill Rd	7795	2	1,595	m2
128	396	2018-2019	5	Sealed Road Rehabilitation	LAMINGTON PARADE, NORTH IPSWICH - Sealed Road - Rehabilitation	LAMINGTON PARADE	NORTH IPSWICH	Two Coat Spray Seal	The Terrace - Lowry	7735	1	1,843	m2
128	396	2018-2019	5	Sealed Road Rehabilitation	LAMINGTON PARADE, NORTH IPSWICH - Sealed Road - Rehabilitation	LAMINGTON PARADE	NORTH IPSWICH	Two Coat Spray Seal	Lowry - Flint	7735	2	1,183	m2
128	396	2018-2019	5	Sealed Road Rehabilitation	LAMINGTON PARADE, NORTH IPSWICH - Sealed Road - Rehabilitation	LAMINGTON PARADE	NORTH IPSWICH	Two Coat Spray Seal	Flint - Car Park	7735	3	1,642	m2

Sealed Road Rehabilitation prioritised list of projects for 2018-2019 capital portfolio development

Priority	ADT	Program Year	Division	Sub Program	Project Name	Road Name	Suburb	Project Description	Section Description	Road #	Section #	Quantity	UOM
129	390	2018_2019	4	Sealed Road Rehabilitation	STUBBIN STREET, BUNDAMBA - Sealed Road - Rehabilitation	STUBBIN STREET	BUNDAMBA	Two Coat Spray Seal	Wade St - Hind Ct	7228	1	1,223	m2
129	390	2018_2019	4	Sealed Road Rehabilitation	STUBBIN STREET, BUNDAMBA - Sealed Road - Rehabilitation	STUBBIN STREET	BUNDAMBA	Two Coat Spray Seal	Hind Ct - Blackheath St	7228	2	1,007	m2
129	390	2018_2019	4	Sealed Road Rehabilitation	STUBBIN STREET, BUNDAMBA - Sealed Road - Rehabilitation	STUBBIN STREET	BUNDAMBA	Two Coat Spray Seal	Blackheath St - Burgoyne St	7228	3	1,295	m2
130	378	2018_2019	6	Sealed Road Rehabilitation	TANYA GAY AVENUE, BRASSALL - Sealed Road - Rehabilitation	TANYA GAY AVENUE	BRASSALL	Two Coat Spray Seal	No.19 - No.24	7161	1	289	m2
130	378	2018_2019	6	Sealed Road Rehabilitation	TANYA GAY AVENUE, BRASSALL - Sealed Road - Rehabilitation	TANYA GAY AVENUE	BRASSALL	Two Coat Spray Seal	No.24 - Workshops St	7161	2	1,495	m2
131	370	2018_2019	8	Sealed Road Rehabilitation	O'KEEFE STREET, LEICHHARDT - Sealed Road - Rehabilitation	O'KEEFE STREET	LEICHHARDT	Two Coat Spray Seal	Watsonia - Avon St	7664	1	1,389	m2
132	370	2018_2019	8	Sealed Road Rehabilitation	WATSONIA DRIVE, LEICHHARDT - Sealed Road - Rehabilitation	WATSONIA DRIVE	LEICHHARDT	Two Coat Spray Seal	Larsen - Gilmore	7677	1	743	m2
132	370	2018_2019	8	Sealed Road Rehabilitation	WATSONIA DRIVE, LEICHHARDT - Sealed Road - Rehabilitation	WATSONIA DRIVE	LEICHHARDT	Two Coat Spray Seal	Gilmore - Marginson St	7677	2	817	m2
133	360	2018_2019	10	Sealed Road Rehabilitation	MT.MARROW QUARRY ROAD, HAIGSLEA - Sealed Road - Rehabilitation	MT.MARROW QUARRY ROAD	HAIGSLEA	Single Coat Spray Seal	Haiglea-Malabar - Ch 500	2042	1	2,988	m2
133	360	2018_2019	10	Sealed Road Rehabilitation	MT.MARROW QUARRY ROAD, HAIGSLEA - Sealed Road - Rehabilitation	MT.MARROW QUARRY ROAD	HAIGSLEA	Single Coat Spray Seal	Ch 500 - Structure Change	2042	2	2,869	m2
134	360	2018_2019	10	Sealed Road Rehabilitation	MT.MARROW QUARRY ROAD, MOUNT MARROW - Sealed Road - Rehabilitation	MT.MARROW QUARRY ROAD	MOUNT MARROW	Single Coat Spray Seal	Surface Change - Thagoona-Haiglea Rd	2042	5	6,086	m2
135	360	2018_2019	6	Sealed Road Rehabilitation	FERNVALE ROAD, BRASSALL - Sealed Road - Rehabilitation	FERNVALE ROAD	BRASSALL	Two Coat Spray Seal	Vogel - Bourke	6022	1	396	m2
136	352	2018_2019	2	Sealed Road Rehabilitation	RIVER ROAD, REDBANK - Sealed Road - Rehabilitation	RIVER ROAD	REDBANK	Reconstruction	Ch 220 - End	7942	2	1,767	m2
137	352	2018_2019	7	Sealed Road Rehabilitation	CHAMBERLAIN STREET, SADIERS CROSSING - Sealed Road - Rehabilitation	CHAMBERLAIN STREET	SADIERS CROSSING	AC Overlay (35mm) M&F	No.11 - Rowland	7992	1	934	m2
137	352	2018_2019	7	Sealed Road Rehabilitation	CHAMBERLAIN STREET, SADIERS CROSSING - Sealed Road - Rehabilitation	CHAMBERLAIN STREET	SADIERS CROSSING	AC Overlay (35mm) M&F	Stephenson St - No.11	7992	2	1,341	m2
138	352	2018_2019	7	Sealed Road Rehabilitation	STEPHENSON STREET, SADIERS CROSSING - Sealed Road - Rehabilitation	STEPHENSON STREET	SADIERS CROSSING	AC Overlay (35mm) M&F	Ferret - Chamberlain	9197	2	974	m2
139	348	2018_2019	10	Sealed Road Rehabilitation	ADELONG AVENUE, THAGOONA - Sealed Road - Rehabilitation	ADELONG AVENUE	THAGOONA	Reconstruction	Thagoona-Haiglea - Ch 500	2211	1	2,826	m2
139	348	2018_2019	10	Sealed Road Rehabilitation	ADELONG AVENUE, THAGOONA - Sealed Road - Rehabilitation	ADELONG AVENUE	THAGOONA	Reconstruction	Ch 500 - Ch 1000	2211	2	2,826	m2
139	348	2018_2019	10	Sealed Road Rehabilitation	ADELONG AVENUE, THAGOONA - Sealed Road - Rehabilitation	ADELONG AVENUE	THAGOONA	Reconstruction	Ch 1000 - Cummins	2211	3	3,109	m2
140	348	2018_2019	5	Sealed Road Rehabilitation	LUSITANIA STREET, NEWTOWN - Sealed Road - Rehabilitation	LUSITANIA STREET	NEWTOWN	Two Coat Spray Seal	Blackstone - George	7430	1	1,465	m2
140	348	2018_2019	5, 7	Sealed Road Rehabilitation	LUSITANIA STREET, NEWTOWN - Sealed Road - Rehabilitation	LUSITANIA STREET	NEWTOWN	Two Coat Spray Seal	George - Glebe	7430	2	1,538	m2
141	346	2018_2019	4	Sealed Road Rehabilitation	PHILLIPS STREET, EBBW VALE - Sealed Road - Rehabilitation	PHILLIPS STREET	EBBW VALE	Two Coat Spray Seal	Brisbane - Frank St	7455	1	1,869	m2
142	336	2018_2019	4	Sealed Road Rehabilitation	KNIGHT AVENUE, SILKSTONE - Sealed Road - Rehabilitation	KNIGHT AVENUE	SILKSTONE	Two Coat Spray Seal	End (s) - Mcdougall	8027	1	1,923	m2
143	336	2018_2019	4	Sealed Road Rehabilitation	LOVEANUS STREET, SILKSTONE - Sealed Road - Rehabilitation	LOVEANUS STREET	SILKSTONE	Two Coat Spray Seal	Morris - Trumpy	8029	1	964	m2
143	336	2018_2019	4	Sealed Road Rehabilitation	LOVEANUS STREET, SILKSTONE - Sealed Road - Rehabilitation	LOVEANUS STREET	SILKSTONE	Two Coat Spray Seal	Trumpy - Knight Ave	8029	2	784	m2
144	319	2018_2019	10	Sealed Road Rehabilitation	CUMMINS ROAD, THAGOONA - Sealed Road - Rehabilitation	CUMMINS ROAD	THAGOONA	Two Coat Spray Seal	Karrabin-Rosewood - Ch 500	2033	1	2,838	m2
144	319	2018_2019	10	Sealed Road Rehabilitation	CUMMINS ROAD, THAGOONA - Sealed Road - Rehabilitation	CUMMINS ROAD	THAGOONA	Two Coat Spray Seal	Ch 500 - End	2033	2	851	m2
145	316	2018_2019	10	Sealed Road Rehabilitation	LOVERS LANE, IRONBARK - Sealed Road - Rehabilitation	LOVERS LANE	IRONBARK	Single Coat Spray Seal	Brisbane Valley - No.14-28	1032	1	2,887	m2
145	316	2018_2019	10	Sealed Road Rehabilitation	LOVERS LANE, IRONBARK - Sealed Road - Rehabilitation	LOVERS LANE	IRONBARK	Single Coat Spray Seal	No.14-28 - Coach Lane	1032	2	957	m2
146	316	2018_2019	10	Sealed Road Rehabilitation	REILLYS ROAD, ROSEWOOD - Sealed Road - Rehabilitation	REILLYS ROAD	ROSEWOOD	Single Coat Spray Seal	Rosewood-Warrill View - Ch 350	2008	1	1,400	m2
146	316	2018_2019	10	Sealed Road Rehabilitation	REILLYS ROAD, ROSEWOOD - Sealed Road - Rehabilitation	REILLYS ROAD	ROSEWOOD	Single Coat Spray Seal	Ch 350 - Ch 650	2008	2	1,200	m2
146	316	2018_2019	10	Sealed Road Rehabilitation	REILLYS ROAD, ROSEWOOD - Sealed Road - Rehabilitation	REILLYS ROAD	ROSEWOOD	Single Coat Spray Seal	Ch 650 - Ch 950	2008	3	1,200	m2
147	308	2018_2019	4	Sealed Road Rehabilitation	MCCONNELL STREET, BUNDAMBA - Sealed Road - Rehabilitation	MCCONNELL STREET	BUNDAMBA	Two Coat Spray Seal	Cullen - Craies	7216	1	585	m2
148	298	2018_2019	4	Sealed Road Rehabilitation	COONEANA STREET, BUNDAMBA - Sealed Road - Rehabilitation	COONEANA STREET	BUNDAMBA	Two Coat Spray Seal	Naomi - Ch 160	7075	1	1,124	m2
149	298	2018_2019	4	Sealed Road Rehabilitation	DORSEY CRESCENT, BUNDAMBA - Sealed Road - Rehabilitation	DORSEY CRESCENT	BUNDAMBA	Two Coat Spray Seal	Cooneana - No.8	7076	1	1,285	m2
150	296	2018_2019	5	Sealed Road Rehabilitation	RIVERSIDE AVENUE, BARELLAN POINT - Sealed Road - Rehabilitation	RIVERSIDE AVENUE	BARELLAN POINT	Two Coat Spray Seal	Swanvale - First	1260	1	942	m2
150	296	2018_2019	5	Sealed Road Rehabilitation	RIVERSIDE AVENUE, BARELLAN POINT - Sealed Road - Rehabilitation	RIVERSIDE AVENUE	BARELLAN POINT	Two Coat Spray Seal	First - Third	1260	2	2,435	m2
150	296	2018_2019	5	Sealed Road Rehabilitation	RIVERSIDE AVENUE, BARELLAN POINT - Sealed Road - Rehabilitation	RIVERSIDE AVENUE	BARELLAN POINT	Two Coat Spray Seal	Third - Fifth	1260	3	2,030	m2
150	296	2018_2019	5	Sealed Road Rehabilitation	RIVERSIDE AVENUE, BARELLAN POINT - Sealed Road - Rehabilitation	RIVERSIDE AVENUE	BARELLAN POINT	Two Coat Spray Seal	Fifth - Surface Change	1260	4	3,929	m2
151	294	2018_2019	6	Sealed Road Rehabilitation	MARSH STREET, TIVOLI - Sealed Road - Rehabilitation	MARSH STREET	TIVOLI	Two Coat Spray Seal	Greasley - End (s)	8046	1	565	m2
152	292	2018_2019	2	Sealed Road Rehabilitation	CHURCH NORTH STREET, REDBANK - Sealed Road - Rehabilitation	CHURCH NORTH STREET	REDBANK	Two Coat Spray Seal	Brisbane - End (s)	7922	1	555	m2
153	288	2018_2019	10	Sealed Road Rehabilitation	ANDERSON DAY DRIVE, WILLOWBANK - Sealed Road - Rehabilitation	ANDERSON DAY DRIVE	WILLOWBANK	Single Coat Spray Seal	End (w) - Clarrie Halls Rd	1806	3	522	m2
154	268	2018_2019	5	Sealed Road Rehabilitation	ELANORA WAY, KARALEE - Sealed Road - Rehabilitation	ELANORA WAY	KARALEE	Two Coat Spray Seal	Bendemeer St - Swanvale St	1228	4	970	m2
155	268	2018_2019	4	Sealed Road Rehabilitation	ALEXANDRA STREET, NORTH BOOVAL - Sealed Road - Rehabilitation	ALEXANDRA STREET	NORTH BOOVAL	Two Coat Spray Seal	Wattle - Bridge	9140	1	1,593	m2
156	250	2018_2019	6	Sealed Road Rehabilitation	BASS STREET, LEICHHARDT - Sealed Road - Rehabilitation	BASS STREET	LEICHHARDT	Two Coat Spray Seal	Aspinall - No.16	8120	1	1,369	m2
156	250	2018_2019	6	Sealed Road Rehabilitation	BASS STREET, LEICHHARDT - Sealed Road - Rehabilitation	BASS STREET	LEICHHARDT	Two Coat Spray Seal	No.16 - Light	8120	2	966	m2
157	240	2018_2019	7	Sealed Road Rehabilitation	SYNTAX STREET, SADIERS CROSSING - Sealed Road - Rehabilitation	SYNTAX STREET	SADIERS CROSSING	Two Coat Spray Seal	Cribb St - Ferrett St	8000	3	1,505	m2
158	230	2018_2019	6	Sealed Road Rehabilitation	QUINN LANE, NORTH IPSWICH - Sealed Road - Rehabilitation	QUINN LANE	NORTH IPSWICH	AC Overlay (35mm) M&F	Pine - End	8363	1	372	m2
159	220	2018_2019	1	Sealed Road Rehabilitation	UNNAMED OFF MICA STREET (JALROCK PLACE), CAROLE PARK - Sealed Road - Rehabilitation	UNNAMED OFF MICA STREET (JALROCK PLACE)	CAROLE PARK	Reconstruction	Mica - End	5903	1	517	m2
160	216	2018_2019	10	Sealed Road Rehabilitation	GOEBELS ROAD, MUTDAPILLY - Sealed Road - Rehabilitation	GOEBELS ROAD	MUTDAPILLY	Single Coat Spray Seal	Cunningham H/Way - Ch 500	3036	1	2,495	m2
160	216	2018_2019	10	Sealed Road Rehabilitation	GOEBELS ROAD, MUTDAPILLY - Sealed Road - Rehabilitation	GOEBELS ROAD	MUTDAPILLY	Single Coat Spray Seal	Ch 500 - Ch 1000	3036	2	2,503	m2
160	216	2018_2019	10	Sealed Road Rehabilitation	GOEBELS ROAD, MUTDAPILLY - Sealed Road - Rehabilitation	GOEBELS ROAD	MUTDAPILLY	Single Coat Spray Seal	Ch 1000 - No.139	3036	3	2,203	m2
160	216	2018_2019	10	Sealed Road Rehabilitation	GOEBELS ROAD, MOUNT FORBES - Sealed Road - Rehabilitation	GOEBELS ROAD	MOUNT FORBES	Single Coat Spray Seal	No.139 - Hartwigs	3036	4	2,804	m2
161	212	2018_2019	5	Sealed Road Rehabilitation	WATSON STREET, EAST IPSWICH - Sealed Road - Rehabilitation	WATSON STREET	EAST IPSWICH	Two Coat Spray Seal	Brisbane Rd - No.9	7445	1	1,122	m2
161	212	2018_2019	5	Sealed Road Rehabilitation	WATSON STREET, EAST IPSWICH - Sealed Road - Rehabilitation	WATSON STREET	EAST IPSWICH	Two Coat Spray Seal	No.9 - Railway St	7445	2	1,160	m2
162	206	2018_2019	5	Sealed Road Rehabilitation	DOUGLAS COURT, KARALEE - Sealed Road - Rehabilitation	DOUGLAS COURT	KARALEE	Two Coat Spray Seal	Junction Rd - End	1149	1	1,786	m2
163	200	2018_2019	5	Sealed Road Rehabilitation	BLACKWALL ROAD, CHUWAR - Sealed Road - Rehabilitation	BLACKWALL ROAD	CHUWAR	Single Coat Spray Seal	Surface Change - Ch 1470	1057	3	2,745	m2
163	200	2018_2019	5	Sealed Road Rehabilitation	BLACKWALL ROAD, CHUWAR - Sealed Road - Rehabilitation	BLACKWALL ROAD	CHUWAR	Single Coat Spray Seal	Ch 1470 - Ch 2000	1057	4	2,912	m2
163	200	2018_2019	5	Sealed Road Rehabilitation	BLACKWALL ROAD, CHUWAR - Sealed Road - Rehabilitation	BLACKWALL ROAD	CHUWAR	Single Coat Spray Seal	Ch 2000 - Ch 2500	1057	5	2,751	m2

Sealed Road Rehabilitation prioritised list of projects for 2018-2019 capital portfolio development

Priority	ADT	Program Year	Division	Sub Program	Project Name	Road Name	Suburb	Project Description	Section Description	Road #	Section #	Quantity	UOM	
163	200	2018	2019	5	Sealed Road Rehabilitation	BLACKWALL ROAD, CHUWAR - Sealed Road - Rehabilitation	BLACKWALL ROAD	CHUWAR	Single Coat Spray Seal	Ch 2500 - Ch 3000	1057	6	2,748	m2
164	192	2018	2019	2	Sealed Road Rehabilitation	LIGHTBODY STREET, GOODNA - Sealed Road - Rehabilitation	LIGHTBODY STREET	GOODNA	Two Coat Spray Seal	Stuart - Howard	7549	1	1,842	m2
165	188	2018	2019	10	Sealed Road Rehabilitation	LONG GULLY ROAD, GRANDCHESTER - Sealed Road - Rehabilitation	LONG GULLY ROAD	GRANDCHESTER	Single Coat Spray Seal	Gatton - Clancy	2049	1	1,321	m2
166	188	2018	2019	10	Sealed Road Rehabilitation	LONG GULLY ROAD, GRANDCHESTER - Sealed Road - Rehabilitation	LONG GULLY ROAD	GRANDCHESTER	Single Coat Spray Seal	Clancy - Ch 320	2056	1	1,268	m2
166	188	2018	2019	10	Sealed Road Rehabilitation	LONG GULLY ROAD, GRANDCHESTER - Sealed Road - Rehabilitation	LONG GULLY ROAD	GRANDCHESTER	Single Coat Spray Seal	Ch 320 - Width Change	2056	2	875	m2
166	188	2018	2019	10	Sealed Road Rehabilitation	LONG GULLY ROAD, GRANDCHESTER - Sealed Road - Rehabilitation	LONG GULLY ROAD	GRANDCHESTER	Single Coat Spray Seal	Width Change - Ch 1040	2056	3	1,839	m2
167	188	2018	2019	10	Sealed Road Rehabilitation	LONG GULLY ROAD, GRANDCHESTER - Sealed Road - Rehabilitation	LONG GULLY ROAD	GRANDCHESTER	Single Coat Spray Seal	Surface Change - Ch 1990	2056	5	946	m2
167	188	2018	2019	10	Sealed Road Rehabilitation	LONG GULLY ROAD, GRANDCHESTER - Sealed Road - Rehabilitation	LONG GULLY ROAD	GRANDCHESTER	Single Coat Spray Seal	Ch 1990 - Ch 2492	2056	6	1,506	m2
168	188	2018	2019	10	Sealed Road Rehabilitation	GEORGE STREET, GRANDCHESTER - Sealed Road - Rehabilitation	GEORGE STREET	GRANDCHESTER	Two Coat Spray Seal	Ipswich - Symes	2138	1	634	m2
168	188	2018	2019	10	Sealed Road Rehabilitation	GEORGE STREET, GRANDCHESTER - Sealed Road - Rehabilitation	GEORGE STREET	GRANDCHESTER	Two Coat Spray Seal	Symes - Gatton	2138	2	642	m2
169	179	2018	2019	5	Sealed Road Rehabilitation	GERALDINE AVENUE, NORTH IPSWICH - Sealed Road - Rehabilitation	GERALDINE AVENUE	NORTH IPSWICH	Two Coat Spray Seal	Daisy Av - Clarice Av	7881	1	636	m2
169	179	2018	2019	5	Sealed Road Rehabilitation	GERALDINE AVENUE, NORTH IPSWICH - Sealed Road - Rehabilitation	GERALDINE AVENUE	NORTH IPSWICH	Two Coat Spray Seal	Clarice Av - Blackwood Av	7881	2	1,127	m2
170	172	2018	2019	10	Sealed Road Rehabilitation	TAYLORS ROAD, WALLOON - Sealed Road - Rehabilitation	TAYLORS ROAD	WALLOON	Single Coat Spray Seal	Ch 1000 - Ch 1500	2043	3	2,859	m2
170	172	2018	2019	10	Sealed Road Rehabilitation	TAYLORS ROAD, WALLOON - Sealed Road - Rehabilitation	TAYLORS ROAD	WALLOON	Single Coat Spray Seal	Ch 1500 - End Of Seal	2043	4	2,803	m2
171	156	2018	2019	7	Sealed Road Rehabilitation	WAY COURT, SILKSTONE - Sealed Road - Rehabilitation	WAY COURT	SILKSTONE	Two Coat Spray Seal	Russell - End	8043	1	478	m2
172	153	2018	2019	6	Sealed Road Rehabilitation	WILDON STREET, NORTH IPSWICH - Sealed Road - Rehabilitation	WILDON STREET	NORTH IPSWICH	AC Overlay (35mm) M&F	No.13 Driveway - No.23 Surface Change	7911	2	1,033	m2
173	153	2018	2019	7	Sealed Road Rehabilitation	VIEW STREET, WOODEND - Sealed Road - Rehabilitation	VIEW STREET	WOODEND	Reconstruction	Panton - End (n)	8116	1	841	m2
174	150	2018	2019	10	Sealed Road Rehabilitation	RUSSELLS ROAD, PINE MOUNTAIN - Sealed Road - Rehabilitation	RUSSELLS ROAD	PINE MOUNTAIN	Single Coat Spray Seal	Boyles Rd - Ch 2500	1026	6	2,744	m2
174	150	2018	2019	10	Sealed Road Rehabilitation	RUSSELLS ROAD, PINE MOUNTAIN - Sealed Road - Rehabilitation	RUSSELLS ROAD	PINE MOUNTAIN	Single Coat Spray Seal	Ch 2500 - Ch 2855	1026	7	1,931	m2
174	150	2018	2019	10	Sealed Road Rehabilitation	RUSSELLS ROAD, PINE MOUNTAIN - Sealed Road - Rehabilitation	RUSSELLS ROAD	PINE MOUNTAIN	Single Coat Spray Seal	Ch 2855 - End Of Seal	1026	8	2,711	m2
175	150	2018	2019	10	Sealed Road Rehabilitation	GEORGE STREET, MARBURG - Sealed Road - Rehabilitation	GEORGE STREET	MARBURG	Two Coat Spray Seal	William St - James St	1368	1	644	m2
175	150	2018	2019	10	Sealed Road Rehabilitation	GEORGE STREET, MARBURG - Sealed Road - Rehabilitation	GEORGE STREET	MARBURG	Two Coat Spray Seal	James St - Louisa St	1368	2	1,981	m2
176	150	2018	2019	10	Sealed Road Rehabilitation	LOUISA STREET, MARBURG - Sealed Road - Rehabilitation	LOUISA STREET	MARBURG	Two Coat Spray Seal	Queen St - Bridge	1373	1	926	m2
176	150	2018	2019	10	Sealed Road Rehabilitation	LOUISA STREET, MARBURG - Sealed Road - Rehabilitation	LOUISA STREET	MARBURG	Two Coat Spray Seal	Bridge - School St	1373	2	1,095	m2
177	150	2018	2019	10	Sealed Road Rehabilitation	STEVENS ROAD, LANEFIELD - Sealed Road - Rehabilitation	STEVENS ROAD	LANEFIELD	Single Coat Spray Seal	Rosewood-Laidley Rd - Ch 500	2011	1	1,746	m2
177	150	2018	2019	10	Sealed Road Rehabilitation	STEVENS ROAD, LANEFIELD - Sealed Road - Rehabilitation	STEVENS ROAD	LANEFIELD	Single Coat Spray Seal	Ch 500 - No.85-87	2011	2	1,344	m2
177	150	2018	2019	10	Sealed Road Rehabilitation	STEVENS ROAD, ASHWELL - Sealed Road - Rehabilitation	STEVENS ROAD	ASHWELL	Single Coat Spray Seal	No.85-87 - Ch 1500	2011	3	2,147	m2
178	150	2018	2019	10	Sealed Road Rehabilitation	HIDDENVALE ROAD, CALVERT - Sealed Road - Rehabilitation	HIDDENVALE ROAD	CALVERT	Single Coat Spray Seal	Western Ck Bridge - Ch 570	2060	2	2,501	m2
178	150	2018	2019	10	Sealed Road Rehabilitation	HIDDENVALE ROAD, CALVERT - Sealed Road - Rehabilitation	HIDDENVALE ROAD	CALVERT	Single Coat Spray Seal	Ch 570 - Reseal Change	2060	3	2,500	m2
178	150	2018	2019	10	Sealed Road Rehabilitation	HIDDENVALE ROAD, CALVERT - Sealed Road - Rehabilitation	HIDDENVALE ROAD	CALVERT	Single Coat Spray Seal	Reseal Change - Ch 1500	2060	4	2,150	m2
178	150	2018	2019	10	Sealed Road Rehabilitation	HIDDENVALE ROAD, CALVERT - Sealed Road - Rehabilitation	HIDDENVALE ROAD	CALVERT	Single Coat Spray Seal	Ch 1500 - Ch 2000	2060	5	2,000	m2
179	150	2018	2019	10	Sealed Road Rehabilitation	HIDDENVALE ROAD, CALVERT - Sealed Road - Rehabilitation	HIDDENVALE ROAD	CALVERT	Single Coat Spray Seal	Ch 2810 - Ch 3400	2060	8	3,527	m2
179	150	2018	2019	10	Sealed Road Rehabilitation	HIDDENVALE ROAD, CALVERT - Sealed Road - Rehabilitation	HIDDENVALE ROAD	CALVERT	Single Coat Spray Seal	Ch 3400 - Ch 3950	2060	9	3,288	m2
180	150	2018	2019	10	Sealed Road Rehabilitation	GIPPS STREET, CALVERT - Sealed Road - Rehabilitation	GIPPS STREET	CALVERT	Two Coat Spray Seal	Hiddenvale Rd - Newcastle St	2114	1	2,199	m2
180	150	2018	2019	10	Sealed Road Rehabilitation	GIPPS STREET, CALVERT - Sealed Road - Rehabilitation	GIPPS STREET	CALVERT	Two Coat Spray Seal	Newcastle St - Brown St	2114	2	2,334	m2
181	150	2018	2019	10	Sealed Road Rehabilitation	THAGOONA-HAIGSLEA ROAD, MOUNT MARROW - Sealed Road - Rehabilitation	THAGOONA-HAIGSLEA ROAD	MOUNT MARROW	Single Coat Spray Seal	Hoopers Rd - Ch 515	2137	1	3,067	m2
181	150	2018	2019	10	Sealed Road Rehabilitation	THAGOONA-HAIGSLEA ROAD, MOUNT MARROW - Sealed Road - Rehabilitation	THAGOONA-HAIGSLEA ROAD	MOUNT MARROW	Single Coat Spray Seal	Ch 515 - Mt.Marrow Quarry Rd	2137	2	2,283	m2
181	150	2018	2019	10	Sealed Road Rehabilitation	THAGOONA-HAIGSLEA ROAD, MOUNT MARROW - Sealed Road - Rehabilitation	THAGOONA-HAIGSLEA ROAD	MOUNT MARROW	Single Coat Spray Seal	Mt.Marrow Quarry Rd - Surface Change	2137	3	322	m2
181	150	2018	2019	10	Sealed Road Rehabilitation	THAGOONA-HAIGSLEA ROAD, MOUNT MARROW - Sealed Road - Rehabilitation	THAGOONA-HAIGSLEA ROAD	MOUNT MARROW	Single Coat Spray Seal	Surface Change - Ch 1515	2137	4	4,591	m2
182	150	2018	2019	10	Sealed Road Rehabilitation	ELM ROAD, WALLOON - Sealed Road - Rehabilitation	ELM ROAD	WALLOON	Single Coat Spray Seal	Start Of K&C - Poplar	2316	2	4,258	m2
183	150	2018	2019	4	Sealed Road Rehabilitation	HAROLD STREET, BUNDAMBA - Sealed Road - Rehabilitation	HAROLD STREET	BUNDAMBA	Two Coat Spray Seal	No.31 - High St	7201	3	1,253	m2
183	150	2018	2019	4	Sealed Road Rehabilitation	HAROLD STREET, BUNDAMBA - Sealed Road - Rehabilitation	HAROLD STREET	BUNDAMBA	Two Coat Spray Seal	Ch 500 - High St	7201	4	986	m2
184	150	2018	2019	7	Sealed Road Rehabilitation	BERKELY STREET, SADLIERS CROSSING - Sealed Road - Rehabilitation	BERKELY STREET	SADLIERS CROSSING	Two Coat Spray Seal	Herbert - Tiger	8003	1	1,190	m2
185	150	2018	2019	5, 6	Sealed Road Rehabilitation	TIVOLI HILL ROAD, TIVOLI - Sealed Road - Rehabilitation	TIVOLI HILL ROAD	TIVOLI	Two Coat Spray Seal	Wyndham - No.13	8049	1	1,725	m2
185	150	2018	2019	5, 6	Sealed Road Rehabilitation	TIVOLI HILL ROAD, TIVOLI - Sealed Road - Rehabilitation	TIVOLI HILL ROAD	TIVOLI	Two Coat Spray Seal	No.13 - Willard St	8049	2	891	m2
185	150	2018	2019	5, 6	Sealed Road Rehabilitation	TIVOLI HILL ROAD, TIVOLI - Sealed Road - Rehabilitation	TIVOLI HILL ROAD	TIVOLI	Two Coat Spray Seal	Willard St - No.42	8049	3	1,504	m2
186	146	2018	2019	8	Sealed Road Rehabilitation	HUXHAM STREET, RACEVIEW - Sealed Road - Rehabilitation	HUXHAM STREET	RACEVIEW	Two Coat Spray Seal	No.21 - End	8076	2	1,889	m2
187	128	2018	2019	9	Sealed Road Rehabilitation	ARLINE STREET, REDBANK PLAINS - Sealed Road - Rehabilitation	ARLINE STREET	REDBANK PLAINS	Two Coat Spray Seal	Halletts - End	4014	1	1,134	m2
188	124	2018	2019	5	Sealed Road Rehabilitation	FERRIER STREET, TIVOLI - Sealed Road - Rehabilitation	FERRIER STREET	TIVOLI	Two Coat Spray Seal	Moore's Pocket - End (s)	7686	1	826	m2
189	114	2018	2019	8	Sealed Road Rehabilitation	POOLE STREET, LEICHHARDT - Sealed Road - Rehabilitation	POOLE STREET	LEICHHARDT	Two Coat Spray Seal	Wills - End	7670	1	337	m2
190	112	2018	2019	3	Sealed Road Rehabilitation	HEYSEN COURT, COLLINGWOOD PARK - Sealed Road - Rehabilitation	HEYSEN COURT	COLLINGWOOD PARK	Two Coat Spray Seal	Drysdale - End (s)	7341	1	961	m2
191	102	2018	2019	4	Sealed Road Rehabilitation	AVERIL STREET, SILKSTONE - Sealed Road - Rehabilitation	AVERIL STREET	SILKSTONE	Two Coat Spray Seal	Trumpy - End (s)	8010	1	340	m2
192	100	2018	2019	5	Sealed Road Rehabilitation	BRISBANE CRESCENT, BARELLAN POINT - Sealed Road - Rehabilitation	BRISBANE CRESCENT	BARELLAN POINT	Two Coat Spray Seal	Junction Rd - End	1225	1	1,326	m2
193	100	2018	2019	2	Sealed Road Rehabilitation	HALY COURT, GAILES - Sealed Road - Rehabilitation	HALY COURT	GAILES	Two Coat Spray Seal	Weinholt Cres - End (e)	7493	1	380	m2
194	88	2018	2019	10	Sealed Road Rehabilitation	LAWRENCE STREET, MARBURG - Sealed Road - Rehabilitation	LAWRENCE STREET	MARBURG	Two Coat Spray Seal	Main St - End	1372	1	571	m2
195	76	2018	2019	8	Sealed Road Rehabilitation	ALFRED PLACE, FLINDERS VIEW - Sealed Road - Rehabilitation	ALFRED PLACE	FLINDERS VIEW	Two Coat Spray Seal	Thomas - End	3198	1	639	m2
196	76	2018	2019	8	Sealed Road Rehabilitation	EDISON STREET, FLINDERS VIEW - Sealed Road - Rehabilitation	EDISON STREET	FLINDERS VIEW	Two Coat Spray Seal	Thomas - End	3200	1	289	m2
197	76	2018	2019	8	Sealed Road Rehabilitation	ELLEN COURT, FLINDERS VIEW - Sealed Road - Rehabilitation	ELLEN COURT	FLINDERS VIEW	Two Coat Spray Seal	Thomas - End	3202	1	349	m2
198	76	2018	2019	8	Sealed Road Rehabilitation	JUDITH STREET, FLINDERS VIEW - Sealed Road - Rehabilitation	JUDITH STREET	FLINDERS VIEW	Two Coat Spray Seal	Lance - End	3204	1	363	m2

Sealed Road Rehabilitation prioritised list of projects for 2018-2019 capital portfolio development

Priority	ADT	Program Year	Division	Sub Program	Project Name	Road Name	Suburb	Project Description	Section Description	Road #	Section #	Quantity	UOM
199	68	2018_2019	3	Sealed Road Rehabilitation	SHE OAK COURT, Redbank Plains - Sealed Road - Rehabilitation	SHE OAK COURT	Redbank Plains	AC Overlay (35mm) M&F	End (s) - End (n)	4342	1	565	m2
200	67	2018_2019	3	Sealed Road Rehabilitation	WEEMS COURT, COLLINGWOOD PARK - Sealed Road - Rehabilitation	WEEMS COURT	COLLINGWOOD PARK	Reconstruction	Hannant - End (n)	7356	1	226	m2
201	62	2018_2019	3	Sealed Road Rehabilitation	WENTWORTH COURT, REDBANK PLAINS - Sealed Road - Rehabilitation	WENTWORTH COURT	REDBANK PLAINS	Reconstruction	Sturt - End	4271	1	765	m2
202	58	2018_2019	4	Sealed Road Rehabilitation	DONRO COURT, BUNDAMBA - Sealed Road - Rehabilitation	DONRO COURT	BUNDAMBA	Two Coat Spray Seal	Stubbin - End (s)	7242	1	427	m2
203	54	2018_2019	6	Sealed Road Rehabilitation	BEVERLEY COURT, BRASSALL - Sealed Road - Rehabilitation	BEVERLEY COURT	BRASSALL	Two Coat Spray Seal	Scott - End (n)	7842	1	535	m2
204	50	2018_2019	10	Sealed Road Rehabilitation	KENNEDY STREET, MARBURG - Sealed Road - Rehabilitation	KENNEDY STREET	MARBURG	Two Coat Spray Seal	Edmond St - End	1370	1	1,199	m2
205	50	2018_2019	5	Sealed Road Rehabilitation	CHUWAR TIP ROAD, CHUWAR - Sealed Road - Rehabilitation	CHUWAR TIP ROAD	CHUWAR	Single Coat Spray Seal	Mt.Crosby Rd - Ch 500	1920	1	3,010	m2
205	50	2018_2019	5	Sealed Road Rehabilitation	CHUWAR TIP ROAD, CHUWAR - Sealed Road - Rehabilitation	CHUWAR TIP ROAD	CHUWAR	Single Coat Spray Seal	Ch 500 - End	1920	2	1,400	m2
206	50	2018_2019	10	Sealed Road Rehabilitation	JUST STREET, ROSEWOOD - Sealed Road - Rehabilitation	JUST STREET	ROSEWOOD	Reconstruction	Albert - End	2157	1	1,924	m2
207	50	2018_2019	1	Sealed Road Rehabilitation	SIESTA STREET, CAMIRA - Sealed Road - Rehabilitation	SIESTA STREET	CAMIRA	Two Coat Spray Seal	Ishmael - End	5189	1	2,062	m2
208	50	2018_2019	4	Sealed Road Rehabilitation	CAIN COURT, BUNDAMBA - Sealed Road - Rehabilitation	CAIN COURT	BUNDAMBA	Two Coat Spray Seal	Dorsey - End (e)	7073	1	990	m2
209	50	2018_2019	7	Sealed Road Rehabilitation	BALFOUR STREET, COALFALLS - Sealed Road - Rehabilitation	BALFOUR STREET	COALFALLS	Two Coat Spray Seal	Rowland Tee - End	7288	1	522	m2
210	20	2018_2019	10	Sealed Road Rehabilitation	BOURKE ROAD, TALLEGALLA - Sealed Road - Rehabilitation	BOURKE ROAD	TALLEGALLA	Single Coat Spray Seal	Rosewood Marburg Road - End	2665	1	515	m2

Sealed Road Rehabilitation prioritised list of projects for 2018-2019 capital portfolio development

Priority	AVT	Program Year	Division	Sub Program	Project Name	Road Name	Suburb	Project Description	Section Description	Road #	Section #	Quantity	LCM
3	15322	2018-2019	1	Sealed Road Rehabilitation	OLD LOGAN ROAD, CAMBRA - Sealed Road - Rehabilitation	OLD LOGAN ROAD	CAMBRA	AC Overlay (15mm) M&F	No. 317 - Major Rd	5600	15	1,054 m2	
3	15322	2018-2019	1	Sealed Road Rehabilitation	OLD LOGAN ROAD, CAMBRA - Sealed Road - Rehabilitation	OLD LOGAN ROAD	CAMBRA	AC Overlay (15mm) M&F	Major Rd - After Rd	5600	16	1,058 m2	
2	15322	2018-2019	1	Sealed Road Rehabilitation	OLD LOGAN ROAD, CAMBRA - Sealed Road - Rehabilitation	OLD LOGAN ROAD	CAMBRA	AC Overlay (15mm) M&F	After Rd - Street St	5600	17	1,068 m2	
41	1212	2018-2019	1	Sealed Road Rehabilitation	BENDAN WEST STREET, CAMBRA - Sealed Road - Rehabilitation	BENDAN WEST STREET	CAMBRA	Two Coat Spray Seal	Old Logan - Richard	5100	1	1,200 m2	
41	1200	2018-2019	1	Sealed Road Rehabilitation	BARBARA ST CAMBRA - Sealed Road - Rehabilitation	BARBARA ST	CAMBRA	AC Overlay (15mm) M&F	Cochrane - End (s)	5160	1	1,600 m2	
41	1200	2018-2019	1	Sealed Road Rehabilitation	RAWLET ST CAMBRA - Sealed Road - Rehabilitation	RAWLET ST	CAMBRA	Reconstruction	Old Logan - Barbara	5180	1	2,280 m2	
36	614	2018-2019	1	Sealed Road Rehabilitation	ROY LANE, CAMBRA - Sealed Road - Rehabilitation	ROY LANE	CAMBRA	Two Coat Spray Seal	Cochrane - Oldr	5180	1	567 m2	
97	384	2018-2019	1	Sealed Road Rehabilitation	HALLETT AVENUE, CAMBRA - Sealed Road - Rehabilitation	HALLETT AVENUE	CAMBRA	Two Coat Spray Seal	Old Logan Rd - Ch 200	5140	1	1,439 m2	
97	384	2018-2019	1	Sealed Road Rehabilitation	HALLETT AVENUE, CAMBRA - Sealed Road - Rehabilitation	HALLETT AVENUE	CAMBRA	Two Coat Spray Seal	Ch 200 - Preese Ln	5140	2	1,366 m2	
109	220	2018-2019	1	Sealed Road Rehabilitation	UNNAMED OFF MICA STREET (LALOCK PLACE) CANOUE PARK - Sealed Road - Rehabilitation	CABLE PARK		Reconstruction	Mica - End	5300	1	517 m2	
109	36	2018-2019	1	Sealed Road Rehabilitation	SISTA STREET, CAMBRA - Sealed Road - Rehabilitation	SISTA STREET	CAMBRA	Two Coat Spray Seal	Jeffrey - End	5380	1	2,062 m2	
11	8208	2018-2019	2	Sealed Road Rehabilitation	CHURCH STREET, GOODNA - Sealed Road - Rehabilitation	CHURCH STREET	GOODNA	Two Coat Spray Seal	Surface Change - No.40	2514	1	1,264 m2	
11	8208	2018-2019	2	Sealed Road Rehabilitation	CHURCH STREET, GOODNA - Sealed Road - Rehabilitation	CHURCH STREET	GOODNA	Two Coat Spray Seal	No.40 - No.63	2514	1	1,269 m2	
24	2716	2018-2019	2	Sealed Road Rehabilitation	BELLEVUE ROAD, GOODNA - Sealed Road - Rehabilitation	BELLEVUE ROAD	GOODNA	Two Coat Spray Seal	Good - Bayswater	2500	1	1,172 m2	
24	2716	2018-2019	2	Sealed Road Rehabilitation	BELLEVUE ROAD, GOODNA - Sealed Road - Rehabilitation	BELLEVUE ROAD	GOODNA	Two Coat Spray Seal	Bayswater - Stuart	2500	1	1,477 m2	
48	876	2018-2019	2	Sealed Road Rehabilitation	ALBERT STREET, GOODNA - Sealed Road - Rehabilitation	ALBERT STREET	GOODNA	Two Coat Spray Seal	Smiths Rd - Causeway (n)	2680	1	1,456 m2	
49	876	2018-2019	2	Sealed Road Rehabilitation	ALBERT STREET, GOODNA - Sealed Road - Rehabilitation	ALBERT STREET	GOODNA	Two Coat Spray Seal	Causeway (S) - Alice St	2680	1	2,091 m2	
54	910	2018-2019	2	Sealed Road Rehabilitation	KINGSFORD STREET, GOODNA - Sealed Road - Rehabilitation	KINGSFORD STREET	GOODNA	Two Coat Spray Seal	Callwell - Howard	2640	1	1,288 m2	
54	910	2018-2019	2	Sealed Road Rehabilitation	KINGSFORD STREET, GOODNA - Sealed Road - Rehabilitation	KINGSFORD STREET	GOODNA	Two Coat Spray Seal	Howard - Queen	2640	2	860 m2	
64	806	2018-2019	2	Sealed Road Rehabilitation	CURNOW STREET, GOODNA - Sealed Road - Rehabilitation	CURNOW STREET	GOODNA	Two Coat Spray Seal	Eric - No. 51158	2620	1	1,000 m2	
64	806	2018-2019	2	Sealed Road Rehabilitation	CURNOW STREET, GOODNA - Sealed Road - Rehabilitation	CURNOW STREET	GOODNA	Two Coat Spray Seal	No. 51158 - Albert	2620	1	1,473 m2	
65	806	2018-2019	2	Sealed Road Rehabilitation	STANLEY STREET, GOODNA - Sealed Road - Rehabilitation	STANLEY STREET	GOODNA	Two Coat Spray Seal	No. 18 - Stuart	2620	1	1,476 m2	
65	664	2018-2019	2	Sealed Road Rehabilitation	WINHOLT CRESCENT, GALES - Sealed Road - Rehabilitation	WINHOLT CRESCENT	GALES	Two Coat Spray Seal	Ashworth (w) - Holly Ct	2490	1	1,463 m2	
65	664	2018-2019	2	Sealed Road Rehabilitation	WINHOLT CRESCENT, GALES - Sealed Road - Rehabilitation	WINHOLT CRESCENT	GALES	Two Coat Spray Seal	Holly - Ashworth	2490	2	1,817 m2	
101	560	2018-2019	2	Sealed Road Rehabilitation	BLAINE STREET, GOODNA - Sealed Road - Rehabilitation	BLAINE STREET	GOODNA	AC Overlay (15mm) M&F	Bellvue - Crans	3500	1	1,017 m2	
105	516	2018-2019	2	Sealed Road Rehabilitation	CASWELL STREET, GALES - Sealed Road - Rehabilitation	CASWELL STREET	GALES	Two Coat Spray Seal	Newman - Peter St	2460	1	1,870 m2	
105	516	2018-2019	2	Sealed Road Rehabilitation	CASWELL STREET, GALES - Sealed Road - Rehabilitation	CASWELL STREET	GALES	Two Coat Spray Seal	Peter - Rtp	2460	2	873 m2	
106	516	2018-2019	2	Sealed Road Rehabilitation	TIEMENS STREET, GALES - Sealed Road - Rehabilitation	TIEMENS STREET	GALES	Two Coat Spray Seal	Newman - Arnhem	2460	1	1,876 m2	
111	468	2018-2019	2	Sealed Road Rehabilitation	JAMINE STREET, BELLBRO PARK - Sealed Road - Rehabilitation	JAMINE STREET	BELLBRO PARK	Reconstruction	Gravelba - Taitaba	4150	1	370 m2	
113	450	2018-2019	2	Sealed Road Rehabilitation	JOHNSON STREET, BELLBRO PARK - Sealed Road - Rehabilitation	JOHNSON STREET	BELLBRO PARK	Two Coat Spray Seal	Harrie - Varian St	4150	1	1,444 m2	
113	450	2018-2019	2	Sealed Road Rehabilitation	JOHNSON STREET, BELLBRO PARK - Sealed Road - Rehabilitation	JOHNSON STREET	BELLBRO PARK	Reconstruction	Varian St - South Parliament	4150	1	1,468 m2	
113	450	2018-2019	2	Sealed Road Rehabilitation	JOHNSON STREET, BELLBRO PARK - Sealed Road - Rehabilitation	JOHNSON STREET	BELLBRO PARK	Two Coat Spray Seal	South Parliament - Gramly	4150	1	608 m2	
124	400	2018-2019	2	Sealed Road Rehabilitation	DOWDEN STREET, GOODNA - Sealed Road - Rehabilitation	DOWDEN STREET	GOODNA	Reconstruction	no 5208 - Smiths	2520	1	1,087 m2	
135	461	2018-2019	2	Sealed Road Rehabilitation	DOWDEN STREET, GOODNA - Sealed Road - Rehabilitation	DOWDEN STREET	GOODNA	Reconstruction	Heidman - Cross	2520	1	1,087 m2	
136	352	2018-2019	2	Sealed Road Rehabilitation	RIVER ROAD, REDBANK - Sealed Road - Rehabilitation	RIVER ROAD	REDBANK	Reconstruction	Ch 220 - End	2840	1	1,767 m2	
152	292	2018-2019	2	Sealed Road Rehabilitation	CHURCH NORTH STREET, REDBANK - Sealed Road - Rehabilitation	CHURCH NORTH STREET	REDBANK	Two Coat Spray Seal	Birbane - End (s)	2920	1	555 m2	
164	190	2018-2019	2	Sealed Road Rehabilitation	LIGHTBODY STREET, GOODNA - Sealed Road - Rehabilitation	LIGHTBODY STREET	GOODNA	Two Coat Spray Seal	Stuart - Howard	2640	1	1,842 m2	
189	300	2018-2019	2	Sealed Road Rehabilitation	HALLY COURT, GALES - Sealed Road - Rehabilitation	HALLY COURT	GALES	Two Coat Spray Seal	Winholt Cres - End (e)	2490	1	380 m2	
1	18956	2018-2019	3	Sealed Road Rehabilitation	REDBANK PLAINS ROAD, NEW CHUM - Sealed Road - Rehabilitation	NEW CHUM		Reconstruction	Ch 9535 - Cunningham Hwy	9990	42	2,513 m2	
1	11084	2018-2019	3	Sealed Road Rehabilitation	REDBANK PLAINS ROAD, REDBANK PLAINS - Sealed Road - Rehabilitation	REDBANK PLAINS ROAD	REDBANK PLAINS	Single Coat Spray Seal	No.817 - Surface Change	9990	125	1,042 m2	
89	626	2018-2019	3	Sealed Road Rehabilitation	KENEDY DRIVE, REDBANK PLAINS - Sealed Road - Rehabilitation	KENEDY DRIVE	REDBANK PLAINS	Reconstruction	Gravel - Kume	4260	1	1,666 m2	
59	626	2018-2019	3	Sealed Road Rehabilitation	KENEDY DRIVE, REDBANK PLAINS - Sealed Road - Rehabilitation	KENEDY DRIVE	REDBANK PLAINS	Reconstruction	Gravel - Kume	4260	1	1,508 m2	
71	728	2018-2019	3	Sealed Road Rehabilitation	IPSWICH STREET, RIVERVIEW - Sealed Road - Rehabilitation	IPSWICH STREET	RIVERVIEW	Two Coat Spray Seal	Birbane Rd - Width Change	3380	1	1,471 m2	
71	728	2018-2019	3	Sealed Road Rehabilitation	IPSWICH STREET, RIVERVIEW - Sealed Road - Rehabilitation	IPSWICH STREET	RIVERVIEW	Two Coat Spray Seal	Width Change - Nils St	3380	1	735 m2	
71	728	2018-2019	3	Sealed Road Rehabilitation	CONWAY STREET, RIVERVIEW - Sealed Road - Rehabilitation	CONWAY STREET	RIVERVIEW	Two Coat Spray Seal	End (e) - Lynch St	2950	1	1,065 m2	
71	728	2018-2019	3	Sealed Road Rehabilitation	CONWAY STREET, RIVERVIEW - Sealed Road - Rehabilitation	CONWAY STREET	RIVERVIEW	Two Coat Spray Seal	Lynch St - Ryan Ct	2950	1	1,412 m2	
71	728	2018-2019	3	Sealed Road Rehabilitation	CONWAY STREET, RIVERVIEW - Sealed Road - Rehabilitation	CONWAY STREET	RIVERVIEW	Two Coat Spray Seal	Ryan Ct - End	2950	1	1,219 m2	
72	728	2018-2019	3	Sealed Road Rehabilitation	DIAMOND STREET, RIVERVIEW - Sealed Road - Rehabilitation	DIAMOND STREET	RIVERVIEW	Two Coat Spray Seal	End (e) - Esther	2950	1	1,175 m2	
72	728	2018-2019	3	Sealed Road Rehabilitation	DIAMOND STREET, RIVERVIEW - Sealed Road - Rehabilitation	DIAMOND STREET	RIVERVIEW	Two Coat Spray Seal	Esther - Gibbs	2950	1	1,077 m2	
72	728	2018-2019	3	Sealed Road Rehabilitation	DIAMOND STREET, RIVERVIEW - Sealed Road - Rehabilitation	DIAMOND STREET	RIVERVIEW	Two Coat Spray Seal	Esther - Gibbs	2950	1	1,406 m2	
71	728	2018-2019	3	Sealed Road Rehabilitation	DIAMOND STREET, RIVERVIEW - Sealed Road - Rehabilitation	DIAMOND STREET	RIVERVIEW	Two Coat Spray Seal	Lynch - Birch	2950	1	1,666 m2	
41	236	2018-2019	3	Sealed Road Rehabilitation	FUNDERS STREET, REDBANK PLAINS - Sealed Road - Rehabilitation	FUNDERS STREET	REDBANK PLAINS	Reconstruction	Gravel - Murray	4260	1	1,993 m2	
69	178	2018-2019	3	Sealed Road Rehabilitation	LEVI STREET, RIPLEY - Sealed Road - Rehabilitation	LEVI STREET	RIPLEY	Two Coat Spray Seal	Clarke - Michels	3180	1	918 m2	
115	442	2018-2019	3	Sealed Road Rehabilitation	MCMINNEY STREET, COLLINGWOOD PARK - Sealed Road - Rehabilitation	MCMINNEY STREET	COLLINGWOOD PARK	Reconstruction	Uggel - Lawrie	3740	1	1,444 m2	
119	420	2018-2019	3	Sealed Road Rehabilitation	REDBANK PLAINS ROAD, REDBANK PLAINS - Sealed Road - Rehabilitation	REDBANK PLAINS ROAD	REDBANK PLAINS	Two Coat Spray Seal	No. 251 - No. 239	6420	2	396 m2	
122	408	2018-2019	3	Sealed Road Rehabilitation	MOGGILL FERRY ROAD, RIVERVIEW - Sealed Road - Rehabilitation	MOGGILL FERRY ROAD	RIVERVIEW	Two Coat Spray Seal	MOGGILL Ferry - MOGGILL Ferry	6420	1	688 m2	
123	408	2018-2019	3	Sealed Road Rehabilitation	SPENCER STREET, REDBANK - Sealed Road - Rehabilitation	SPENCER STREET	REDBANK	Two Coat Spray Seal	Fox - No. 14	2910	1	1,118 m2	
123	408	2018-2019	3	Sealed Road Rehabilitation	SPENCER STREET, REDBANK - Sealed Road - Rehabilitation	SPENCER STREET	REDBANK	Two Coat Spray Seal	No. 14 - End (e)	2910	2	1,083 m2	
109	312	2018-2019	3	Sealed Road Rehabilitation	WENYS COURT, COLLINGWOOD PARK - Sealed Road - Rehabilitation	WENYS COURT	COLLINGWOOD PARK	Two Coat Spray Seal	Straydon - End (e)	2740	1	965 m2	
109	312	2018-2019	3	Sealed Road Rehabilitation	WENYS COURT, COLLINGWOOD PARK - Sealed Road - Rehabilitation	WENYS COURT	COLLINGWOOD PARK	Reconstruction	End (e) - End (e)	2740	1	1,018 m2	
200	627	2018-2019	3	Sealed Road Rehabilitation	WENYS COURT, COLLINGWOOD PARK - Sealed Road - Rehabilitation	WENYS COURT	COLLINGWOOD PARK	Reconstruction	Wenys - End (e)	2740	1	236 m2	
201	627	2018-2019	3	Sealed Road Rehabilitation	WENTWORTH COURT, REDBANK PLAINS - Sealed Road - Rehabilitation	WENTWORTH COURT	REDBANK PLAINS	Reconstruction	Sturt - End	4270	1	200 m2	
9	8952	2018-2019	4	Sealed Road Rehabilitation	LAW STREET, BUNDAMBA - Sealed Road - Rehabilitation	LAW STREET	BUNDAMBA	Reconstruction	Boguda - Byrne	2200	1	1,200 m2	
10	8884	2018-2019	4	Sealed Road Rehabilitation	NORTH STATION ROAD, NORTH BOVOAL - Sealed Road - Rehabilitation	NORTH STATION ROAD	NORTH BOVOAL	Two Coat Spray Seal	No. 99 - No. 109	9140	8	1,241 m2	
10	8884	2018-2019	4	Sealed Road Rehabilitation	NORTH STATION ROAD, NORTH BOVOAL - Sealed Road - Rehabilitation	NORTH STATION ROAD	NORTH BOVOAL	Two Coat Spray Seal	No. 109 - End Of Seal	9140	9	2,058 m2	
31	1963	2018-2019	4	Sealed Road Rehabilitation	BRASSE ROAD, BUNDAMBA - Sealed Road - Rehabilitation	BRASSE ROAD	BUNDAMBA	Two Coat Spray Seal	Duce - Tibbits	3080	1	883 m2	
32	1963	2018-2019	4	Sealed Road Rehabilitation	BRASSE ROAD, BUNDAMBA - Sealed Road - Rehabilitation	BRASSE ROAD	BUNDAMBA	Two Coat Spray Seal	Tibbits - Naaman	3080	2	1,639 m2	
51	896	2018-2019	4	Sealed Road Rehabilitation	LONG LANE, SILSTONE - Sealed Road - Rehabilitation	LONG LANE	SILSTONE	AC Overlay (15mm) M&F	South Station Rd - Teape St	8020	1	473 m2	
51	896	2018-2019	4	Sealed Road Rehabilitation	LONG LANE, SILSTONE - Sealed Road - Rehabilitation	LONG LANE	SILSTONE	AC Overlay (15mm) M&F	Teape St - Cole St	8020	2	498 m2	
51	896	2018-2019	4	Sealed Road Rehabilitation	COTHELL ROAD, SILSTONE - Sealed Road - Rehabilitation	COTHELL ROAD	SILSTONE	Two Coat Spray Seal	Gravel - No. 40	8020	1	1,604 m2	
51	896	2018-2019	4	Sealed Road Rehabilitation	COTHELL ROAD, SILSTONE - Sealed Road - Rehabilitation	COTHELL ROAD	SILSTONE	Two Coat Spray Seal	No. 40 - Blackstone Rd	8020	2	1,654 m2	
51	896	2018-2019	4	Sealed Road Rehabilitation	COTHELL ROAD, SILSTONE - Sealed Road - Rehabilitation	COTHELL ROAD	SILSTONE	Two Coat Spray Seal	Blackstone Rd - No. 76	8020	3	1,089 m2	
51	896	2018-2019	4	Sealed Road Rehabilitation	COTHELL ROAD, SILSTONE - Sealed Road - Rehabilitation	COTHELL ROAD	SILSTONE	Two Coat Spray Seal	No. 76 - No. 95	8020	4	1,005 m2	
74	720	2018-2019	4	Sealed Road Rehabilitation	WALL STREET, BUNDAMBA - Sealed Road - Rehabilitation	WALL STREET	BUNDAMBA	Two Coat Spray Seal	Boguda - Byrne St	2230	1	1,393 m2	
74	720	2018-2019	4	Sealed Road Rehabilitation	ALICE STREET, SILSTONE - Sealed Road - Rehabilitation	ALICE STREET	SILSTONE	Two Coat Spray Seal	Blackstone Rd - No. 48	8008	1	1,456 m2	
74	720	2018-2019	4	Sealed Road Rehabilitation	ALICE STREET, SILSTONE - Sealed Road - Rehabilitation	ALICE STREET	SILSTONE	Two Coat Spray Seal	No. 48 - End	8008	2	1,452 m2	
74	720	2018-2019	4	Sealed Road Rehabilitation	LOGAN STREET, NORTH BOVOAL - Sealed Road - Rehabilitation	LOGAN STREET	NORTH BOVOAL	Two Coat Spray Seal	Grison - Janet	2700	1	1,789 m2	
74	720	2018-2019	4	Sealed Road Rehabilitation	LOGAN STREET, NORTH BOVOAL - Sealed Road - Rehabilitation	LOGAN STREET	NORTH BOVOAL	Two Coat Spray Seal	Janet - Bath	2700	2	1,499 m2	
81	680	2018-2019	4	Sealed Road Rehabilitation	TRUMPY STREET, SILSTONE - Sealed Road - Rehabilitation	TRUMPY STREET	SILSTONE	Two Coat Spray Seal	South Station - No. 12	8040	1	1,095 m2	
81	680	2018-2019	4	Sealed Road Rehabilitation	TRUMPY STREET, SILSTONE - Sealed Road - Rehabilitation	TRUMPY STREET	SILSTONE	Two Coat Spray Seal	No. 12 - Lennox	8040	2	1,666 m2	
88	658	2018-2019											

Sealed Road Rehabilitation prioritized list of projects for 2018-2019 capital portfolio development

Priority	AVT	Program Year	Division	Sub Program	Project Name	Road Name	Suburb	Project Description	Section Description	Road #	Section #	Quantity	LCM
18	4110	2018-2019	5	Sealed Road Rehabilitation	JUNCTION ROAD, BARELLAN POINT - Sealed Road - Rehabilitation	JUNCTION ROAD	BARELLAN POINT	Two Coat Spray Seal	Seawale Rd - Mitchell St	1207	5	3,119 m2	
19	3376	2018-2019	5	Sealed Road Rehabilitation	ARTHUR SUMMERVELLES ROAD, KARALEE - Sealed Road - Rehabilitation	ARTHUR SUMMERVELLES ROAD	KARALEE	Two Coat Spray Seal	Greenway St - Zillah St	1208	5	2,768 m2	
20	3376	2018-2019	5	Sealed Road Rehabilitation	ARTHUR SUMMERVELLES ROAD, KARALEE - Sealed Road - Rehabilitation	ARTHUR SUMMERVELLES ROAD	KARALEE	Two Coat Spray Seal	Wentworth Cr - Biscuit St	1209	5	2,406 m2	
21	3376	2018-2019	5	Sealed Road Rehabilitation	ARTHUR SUMMERVELLES ROAD, KARALEE - Sealed Road - Rehabilitation	ARTHUR SUMMERVELLES ROAD	KARALEE	Two Coat Spray Seal	Shalwell St - Start Of kerb	1210	7	2,744 m2	
22	3657	2018-2019	5	Sealed Road Rehabilitation	BLACKALL STREET, BASIN POCKET - Sealed Road - Rehabilitation	BLACKALL STREET	BASIN POCKET	Reconstruction	No 74 - Davidson St	2065	3	2,206 m2	
23	3657	2018-2019	5	Sealed Road Rehabilitation	BLACKALL STREET, BASIN POCKET - Sealed Road - Rehabilitation	BLACKALL STREET	BASIN POCKET	Reconstruction	Redwood St - McAll St	2066	3	1,914 m2	
24	2798	2018-2019	5	Sealed Road Rehabilitation	CHEMERSIDE ROAD, EAST IPSWICH - Sealed Road - Rehabilitation	CHEMERSIDE ROAD	EAST IPSWICH	Two Coat Spray Seal	Norman - Grafton	2069	3	2,214 m2	
25	2798	2018-2019	5	Sealed Road Rehabilitation	CHEMERSIDE ROAD, EAST IPSWICH - Sealed Road - Rehabilitation	CHEMERSIDE ROAD	EAST IPSWICH	Two Coat Spray Seal	Grafton - No 172	2069	3	2,029 m2	
26	2798	2018-2019	5	Sealed Road Rehabilitation	CHEMERSIDE ROAD, EAST IPSWICH - Sealed Road - Rehabilitation	CHEMERSIDE ROAD	EAST IPSWICH	Two Coat Spray Seal	No 172 - Macall	2069	3	1,245 m2	
27	2798	2018-2019	5	Sealed Road Rehabilitation	CHEMERSIDE ROAD, EAST IPSWICH - Sealed Road - Rehabilitation	CHEMERSIDE ROAD	EAST IPSWICH	Two Coat Spray Seal	Macall - Grafton	2069	3	1,702 m2	
28	3776	2018-2019	5	Sealed Road Rehabilitation	HAROLD SUMMERVELLES ROAD, KARALEE - Sealed Road - Rehabilitation	HAROLD SUMMERVELLES ROAD	KARALEE	Two Coat Spray Seal	Harold Summervelles Rd (W) - Surface Change	2450	5	988 m2	
29	1475	2018-2019	5	Sealed Road Rehabilitation	SLANDREW STREET, BARELLAN POINT - Sealed Road - Rehabilitation	SLANDREW STREET	BARELLAN POINT	Two Coat Spray Seal	Juncton - Moorvale	1242	7	3,106 m2	
40	1148	2018-2019	5	Sealed Road Rehabilitation	BROODIE ROAD, CHUWAR - Sealed Road - Rehabilitation	BROODIE ROAD	CHUWAR	Two Coat Spray Seal	Surface Change - No 35	1076	7	1,985 m2	
41	1148	2018-2019	5	Sealed Road Rehabilitation	BROODIE ROAD, CHUWAR - Sealed Road - Rehabilitation	BROODIE ROAD	CHUWAR	Two Coat Spray Seal	No 35 - Landdowne Way	1076	7	2,081 m2	
42	888	2018-2019	5	Sealed Road Rehabilitation	GREEN STREET, BOOVAL - Sealed Road - Rehabilitation	GREEN STREET	BOOVAL	Two Coat Spray Seal	Brizbon - No 31	7103	3	1,680 m2	
43	888	2018-2019	5	Sealed Road Rehabilitation	GREEN STREET, BOOVAL - Sealed Road - Rehabilitation	GREEN STREET	BOOVAL	Two Coat Spray Seal	No 31 - Globe	7103	4	2,130 m2	
44	730	2018-2019	5	Sealed Road Rehabilitation	ROBIN STREET, CHUWAR - Sealed Road - Rehabilitation	ROBIN STREET	CHUWAR	Single Coat Spray Seal	Start Of Seal - Surface Change	1117	3	951 m2	
45	730	2018-2019	5	Sealed Road Rehabilitation	ROBIN STREET, CHUWAR - Sealed Road - Rehabilitation	ROBIN STREET	CHUWAR	Single Coat Spray Seal	Surface Change - Surface Change	1117	4	1,235 m2	
46	730	2018-2019	5	Sealed Road Rehabilitation	ROBIN STREET, CHUWAR - Sealed Road - Rehabilitation	ROBIN STREET	CHUWAR	Single Coat Spray Seal	Surface Change - Coal Rd	1117	5	4,289 m2	
47	702	2018-2019	5	Sealed Road Rehabilitation	NATHAN STREET, EAST IPSWICH - Sealed Road - Rehabilitation	NATHAN STREET	EAST IPSWICH	Two Coat Spray Seal	Jagarrada - No 16	7438	3	1,443 m2	
48	702	2018-2019	5	Sealed Road Rehabilitation	NATHAN STREET, EAST IPSWICH - Sealed Road - Rehabilitation	NATHAN STREET	EAST IPSWICH	Two Coat Spray Seal	No 16 - Fern	7438	3	1,514 m2	
49	652	2018-2019	5	Sealed Road Rehabilitation	BENDERMEER STREET, KARALEE - Sealed Road - Rehabilitation	BENDERMEER STREET	KARALEE	Two Coat Spray Seal	Juncton - Ch 500	1223	3	2,526 m2	
50	652	2018-2019	5	Sealed Road Rehabilitation	BENDERMEER STREET, KARALEE - Sealed Road - Rehabilitation	BENDERMEER STREET	KARALEE	Two Coat Spray Seal	Ch 500 - Flaxora	1223	2	1,263 m2	
51	671	2018-2019	5	Sealed Road Rehabilitation	LUDWIG LANE, KARALEE - Sealed Road - Rehabilitation	LUDWIG LANE	KARALEE	Two Coat Spray Seal	Arthur Summervelles Rd - Juncton	1246	3	1,534 m2	
52	474	2018-2019	5	Sealed Road Rehabilitation	ENCOUNTER STREET, KARALEE - Sealed Road - Rehabilitation	ENCOUNTER STREET	KARALEE	Two Coat Spray Seal	Melbourne - Gayandah	1240	3	1,343 m2	
53	396	2018-2019	5	Sealed Road Rehabilitation	LAMINGTON PARADE, NORTH IPSWICH - Sealed Road - Rehabilitation	LAMINGTON PARADE	NORTH IPSWICH	Two Coat Spray Seal	The Terrace - Lowry	7335	3	1,843 m2	
54	396	2018-2019	5	Sealed Road Rehabilitation	LAMINGTON PARADE, NORTH IPSWICH - Sealed Road - Rehabilitation	LAMINGTON PARADE	NORTH IPSWICH	Two Coat Spray Seal	Lowry - Fern	7335	3	1,183 m2	
55	396	2018-2019	5	Sealed Road Rehabilitation	LAMINGTON PARADE, NORTH IPSWICH - Sealed Road - Rehabilitation	LAMINGTON PARADE	NORTH IPSWICH	Two Coat Spray Seal	Fernt - Car Park	7335	3	164 m2	
56	348	2018-2019	5	Sealed Road Rehabilitation	LUSTIANA STREET, NEWTOWN - Sealed Road - Rehabilitation	LUSTIANA STREET	NEWTOWN	Two Coat Spray Seal	Blackstone - George	1117	5	1,405 m2	
57	296	2018-2019	5	Sealed Road Rehabilitation	RIVERSIDE AVENUE, BARELLAN POINT - Sealed Road - Rehabilitation	RIVERSIDE AVENUE	BARELLAN POINT	Two Coat Spray Seal	Seawale - Fern	1209	3	942 m2	
58	296	2018-2019	5	Sealed Road Rehabilitation	RIVERSIDE AVENUE, BARELLAN POINT - Sealed Road - Rehabilitation	RIVERSIDE AVENUE	BARELLAN POINT	Two Coat Spray Seal	Fern - Third	1209	3	2,425 m2	
59	296	2018-2019	5	Sealed Road Rehabilitation	RIVERSIDE AVENUE, BARELLAN POINT - Sealed Road - Rehabilitation	RIVERSIDE AVENUE	BARELLAN POINT	Two Coat Spray Seal	Third - Fifth	1209	3	2,038 m2	
60	296	2018-2019	5	Sealed Road Rehabilitation	RIVERSIDE AVENUE, BARELLAN POINT - Sealed Road - Rehabilitation	RIVERSIDE AVENUE	BARELLAN POINT	Two Coat Spray Seal	Fifth - Surface Change	1209	3	3,029 m2	
61	254	2018-2019	5	Sealed Road Rehabilitation	ELANORA WAY, KARALEE - Sealed Road - Rehabilitation	ELANORA WAY	KARALEE	Two Coat Spray Seal	Sanderson St - Seawale St	1228	4	470 m2	
62	212	2018-2019	5	Sealed Road Rehabilitation	WATSON STREET, EAST IPSWICH - Sealed Road - Rehabilitation	WATSON STREET	EAST IPSWICH	Two Coat Spray Seal	Barbora Rd - No 9	7445	3	1,122 m2	
63	212	2018-2019	5	Sealed Road Rehabilitation	WATSON STREET, EAST IPSWICH - Sealed Road - Rehabilitation	WATSON STREET	EAST IPSWICH	Two Coat Spray Seal	No 9 - Railway St	7445	3	1,160 m2	
64	206	2018-2019	5	Sealed Road Rehabilitation	DOUGLAS COURT, KARALEE - Sealed Road - Rehabilitation	DOUGLAS COURT	KARALEE	Two Coat Spray Seal	Juncton Rd - End	1149	3	1,786 m2	
65	200	2018-2019	5	Sealed Road Rehabilitation	BLACKWALL ROAD, CHUWAR - Sealed Road - Rehabilitation	BLACKWALL ROAD	CHUWAR	Single Coat Spray Seal	Surface Change - Ch 1470	1057	3	2,745 m2	
66	200	2018-2019	5	Sealed Road Rehabilitation	BLACKWALL ROAD, CHUWAR - Sealed Road - Rehabilitation	BLACKWALL ROAD	CHUWAR	Single Coat Spray Seal	Ch 1470 - Ch 2000	1057	4	2,912 m2	
67	200	2018-2019	5	Sealed Road Rehabilitation	BLACKWALL ROAD, CHUWAR - Sealed Road - Rehabilitation	BLACKWALL ROAD	CHUWAR	Single Coat Spray Seal	Ch 2000 - Ch 2500	1057	5	2,763 m2	
68	200	2018-2019	5	Sealed Road Rehabilitation	BLACKWALL ROAD, CHUWAR - Sealed Road - Rehabilitation	BLACKWALL ROAD	CHUWAR	Single Coat Spray Seal	Ch 2500 - Ch 3000	1057	6	2,746 m2	
69	170	2018-2019	5	Sealed Road Rehabilitation	GERALDINE AVENUE, NORTH IPSWICH - Sealed Road - Rehabilitation	GERALDINE AVENUE	NORTH IPSWICH	Two Coat Spray Seal	Gibby Av - Clarice Av	7883	3	636 m2	
70	170	2018-2019	5	Sealed Road Rehabilitation	GERALDINE AVENUE, NORTH IPSWICH - Sealed Road - Rehabilitation	GERALDINE AVENUE	NORTH IPSWICH	Two Coat Spray Seal	Clarice Av - Blackwood Av	7883	2	1,127 m2	
71	154	2018-2019	5	Sealed Road Rehabilitation	FERRIER STREET, TIVOLI - Sealed Road - Rehabilitation	FERRIER STREET	TIVOLI	Two Coat Spray Seal	Moore Picket - End of	7686	3	636 m2	
72	100	2018-2019	5	Sealed Road Rehabilitation	BIRGANE CRESCENT, BARELLAN POINT - Sealed Road - Rehabilitation	BIRGANE CRESCENT	BARELLAN POINT	Two Coat Spray Seal	Juncton Rd - End	1225	3	1,126 m2	
73	50	2018-2019	5	Sealed Road Rehabilitation	CHUWAR TIP ROAD, CHUWAR - Sealed Road - Rehabilitation	CHUWAR TIP ROAD	CHUWAR	Single Coat Spray Seal	Mt Crosby Rd - Ch 500	1920	3	3,005 m2	
74	50	2018-2019	5	Sealed Road Rehabilitation	CHUWAR TIP ROAD, CHUWAR - Sealed Road - Rehabilitation	CHUWAR TIP ROAD	CHUWAR	Single Coat Spray Seal	Ch 500 - End	1920	2	1,402 m2	
75	2646	2018-2019	6	Sealed Road Rehabilitation	HILLSWORTH ROAD, NORTH IPSWICH - Sealed Road - Rehabilitation	HILLSWORTH ROAD	NORTH IPSWICH	Two Coat Spray Seal	Payne - Ware	7885	5	2,145 m2	
76	2298	2018-2019	6	Sealed Road Rehabilitation	FITZGERSON STREET, NORTH IPSWICH - Sealed Road - Rehabilitation	FITZGERSON STREET	NORTH IPSWICH	Two Coat Spray Seal	Down - Smith St	7730	3	1,726 m2	
77	2010	2018-2019	6	Sealed Road Rehabilitation	PINE MOUNTAIN ROAD, BRASSALL - Sealed Road - Rehabilitation	PINE MOUNTAIN ROAD	BRASSALL	Two Coat Spray Seal	No 140 - End of EBC	1023	3	3,426 m2	
78	2010	2018-2019	6	Sealed Road Rehabilitation	PINE MOUNTAIN ROAD, BRASSALL - Sealed Road - Rehabilitation	PINE MOUNTAIN ROAD	BRASSALL	Two Coat Spray Seal	End of EBC - End of EBC	1023	3	1,432 m2	
79	2010	2018-2019	6	Sealed Road Rehabilitation	PINE MOUNTAIN ROAD, BRASSALL - Sealed Road - Rehabilitation	PINE MOUNTAIN ROAD	BRASSALL	Two Coat Spray Seal	End of EBC - No 212	1023	3	1,544 m2	
80	2010	2018-2019	6	Sealed Road Rehabilitation	KARMA STREET, BRASSALL - Sealed Road - Rehabilitation	KARMA STREET	BRASSALL	Two Coat Spray Seal	Pine Mountain Rd - Darzee	1270	3	614 m2	
81	2010	2018-2019	6	Sealed Road Rehabilitation	PINE MOUNTAIN ROAD, BRASSALL - Sealed Road - Rehabilitation	PINE MOUNTAIN ROAD	BRASSALL	Two Coat Spray Seal	Pine Mountain Rd - Warrago Hwy	1023	3	829 m2	
82	1176	2018-2019	6	Sealed Road Rehabilitation	HILL STREET, NORTH IPSWICH - Sealed Road - Rehabilitation	HILL STREET	NORTH IPSWICH	Two Coat Spray Seal	Pine Mountain - No 16	7164	3	1,702 m2	
83	948	2018-2019	6	Sealed Road Rehabilitation	WORKSHOPS STREET, BRASSALL - Sealed Road - Rehabilitation	WORKSHOPS STREET	BRASSALL	Two Coat Spray Seal	No 148 (Rt) - Pg 56272	7827	14	875 m2	
84	948	2018-2019	6	Sealed Road Rehabilitation	WORKSHOPS STREET, BRASSALL - Sealed Road - Rehabilitation	WORKSHOPS STREET	BRASSALL	Two Coat Spray Seal	Pg 56272 - Henry St	7827	15	2,207 m2	
85	854	2018-2019	6	Sealed Road Rehabilitation	HARRINGS ROAD, KARRABIN - Sealed Road - Rehabilitation	HARRINGS ROAD	KARRABIN	Single Coat Spray Seal	Haggarty Av - MacCormick Rd	2319	3	3,009 m2	
86	854	2018-2019	6	Sealed Road Rehabilitation	HARRINGS ROAD, KARRABIN - Sealed Road - Rehabilitation	HARRINGS ROAD	KARRABIN	Single Coat Spray Seal	MacCormick Rd - Oakland Rd	2319	2	2,076 m2	
87	854	2018-2019	6	Sealed Road Rehabilitation	HARRINGS ROAD, KARRABIN - Sealed Road - Rehabilitation	HARRINGS ROAD	KARRABIN	Single Coat Spray Seal	Oakland Rd - End	2319	3	1,225 m2	
88	570	2018-2019	6	Sealed Road Rehabilitation	MCKEIL STREET, BRASSALL - Sealed Road - Rehabilitation	MCKEIL STREET	BRASSALL	Two Coat Spray Seal	Clon - Chester	2854	3	708 m2	
89	412	2018-2019	6	Sealed Road Rehabilitation	BOUNCE STREET, BRASSALL - Sealed Road - Rehabilitation	BOUNCE STREET	BRASSALL	Two Coat Spray Seal	Hale - No 30	2133	3	1,523 m2	
90	378	2018-2019	6	Sealed Road Rehabilitation	TANNA GAY AVENUE, BRASSALL - Sealed Road - Rehabilitation	TANNA GAY AVENUE	BRASSALL	Two Coat Spray Seal	No 19 - No 24	7163	3	289 m2	
91	378	2018-2019	6	Sealed Road Rehabilitation	TANNA GAY AVENUE, BRASSALL - Sealed Road - Rehabilitation	TANNA GAY AVENUE	BRASSALL	Two Coat Spray Seal	No 24 - Workhops St	7163	2	1,495 m2	
92	360	2018-2019	6	Sealed Road Rehabilitation	FERNVALE ROAD, BRASSALL - Sealed Road - Rehabilitation	FERNVALE ROAD	BRASSALL	Two Coat Spray Seal	Uxell - Bourke	6022	3	602 m2	
93	294	2018-2019	6	Sealed Road Rehabilitation	MARSH STREET, TIVOLI - Sealed Road - Rehabilitation	MARSH STREET	TIVOLI	Two Coat Spray Seal	Greedy - End (S)	8046	3	565 m2	
94	250	2018-2019	6	Sealed Road Rehabilitation	BASS STREET, LEICHHARDT - Sealed Road - Rehabilitation	BASS STREET	LEICHHARDT	Two Coat Spray Seal	Asphalt - No 16	8126	3	1,369 m2	
95	250	2018-2019	6	Sealed Road Rehabilitation	BASS STREET, LEICHHARDT - Sealed Road - Rehabilitation	BASS STREET	LEICHHARDT	Two Coat Spray Seal	No 16 - Light	8126	2	966 m2	
96	240	2018-2019	6	Sealed Road Rehabilitation	QUINN LANE, NORTH IPSWICH - Sealed Road - Rehabilitation	QUINN LANE	NORTH IPSWICH	AC Overlay (15mm) M&F	Prin - End	8366	3	572 m2	
97	150	2018-2019	7	Sealed Road Rehabilitation	WENTHILL ROAD, EASTERN HEIGHTS - Sealed Road - Rehabilitation	WENTHILL ROAD	EASTERN HEIGHTS	AC Overlay (15mm) M&F	No 13 - Woodend - No 22 Surface Change	2462	3	1,406 m2	
98	54	2018-2019	7	Sealed Road Rehabilitation	REVELLEY COURT, BRASSALL - Sealed Road - Rehabilitation	REVELLEY COURT	BRASSALL	Two Coat Spray Seal	Start - End (N)	2842	3	536 m2	
99	12509	2018-2019	7	Sealed Road Rehabilitation	RACEVIEW STREET, RACEVIEW - Sealed Road - Rehabilitation	RACEVIEW STREET	RACEVIEW	AC Overlay (15mm) M&F	Hays - Blank St	9175	8	2,462 m2	
1	12509	2018-2019	7	Sealed Road Rehabilitation	RACEVIEW STREET, RACEVIEW - Sealed Road - Rehabilitation	RACEVIEW STREET	RACEVIEW	AC Overlay (15mm) M&F	Blank St - Cascade St	9175	3	1,031 m2	
2	9522	2018-2019	7	Sealed Road Rehabilitation	SALSBURY ROAD, IPSWICH - Sealed Road - Rehabilitation	SALSBURY ROAD	IPSWICH	AC Overlay (15mm) M&F	Brigg Rd - No 519	9175	6	8,519 m2	
3	9522	2018-2019	7	Sealed Road Rehabilitation	SALSBURY ROAD, IPSWICH - Sealed Road - Rehabilitation	SALSBURY ROAD	IPSWICH	AC Overlay (15mm) M&F	No 519 - Chemside Rd	9133	7	3,722 m2	
4	9912	2018-2019	7	Sealed Road Rehabilitation	WARWICK ROAD, IPSWICH - Sealed Road - Rehabilitation	WARWICK ROAD	IPSWICH	Reconstruction	Roderick St - Churchill St	9130	3	8,013 m2	
17	4384	2018-2019	7	Sealed Road Rehabilitation	MARFATT STREET, IPSWICH - Sealed Road - Rehabilitation	MARFATT STREET	IPSWICH	Reconstruction	Warwick Rd - Macalister St	7606	4	1,213 m2	
31	1875	2018-2019	7	Sealed Road Rehabilitation	WOODEND ROAD, WOODEND - Sealed Road - Rehabilitation	WOODEND ROAD	WOODEND	AC Overlay (15mm) M&F S&M	No 50 - Macay	9254	2	1,538 m2	
32	1576	2018-2019	7	Sealed Road Rehabilitation	WENTHILL ROAD, EASTERN HEIGHTS - Sealed Road - Rehabilitation	WENTHILL ROAD	EASTERN HEIGHT						

Sealed Road Rehabilitation prioritized list of projects for 2018-2019 capital portfolio development

Priority	AVT	Program Name	Division	Sub Program	Project Name	Road Name	Suburb	Project Description	Section Description	Road #	Section #	Quantity	LCM
13	4494	2018-2019	8	Sealed Road Rehabilitation	BRIGGS ROAD, BACEVIEW - Sealed Road - Rehabilitation	BRIGGS ROAD	BACEVIEW	Reconstruction	No.140 - Scotia	9173	7	1,136 m2	
15	2088	2018-2019	8	Sealed Road Rehabilitation	DEERING DRIVE ROAD, HANAMTO - Sealed Road - Rehabilitation	DEERING DRIVE ROAD	HANAMTO	Reconstruction (10mm) MRF	No.78 - Connamara Ct	3096	3	1,162 m2	
30	2029	2018-2019	8	Sealed Road Rehabilitation	OLD TOWNOMBA ROAD, AMBERLEY - Sealed Road - Rehabilitation	OLD TOWNOMBA ROAD	AMBERLEY	Single Coat Spray Seal	Ch.410 - Ch.1000	3023	3	1,386 m2	
30	2029	2018-2019	8	Sealed Road Rehabilitation	OLD TOWNOMBA ROAD, AMBERLEY - Sealed Road - Rehabilitation	OLD TOWNOMBA ROAD	AMBERLEY	Single Coat Spray Seal	Ch.1000 - RAAT Gate	3023	4	3,298 m2	
31	1850	2018-2019	8	Sealed Road Rehabilitation	LARSEN STREET, LEICHHARDT - Sealed Road - Rehabilitation	LARSEN STREET	LEICHHARDT	Two Coat Spray Seal	Sinford - Wapatoa	7657	1	2,071 m2	
31	1850	2018-2019	8	Sealed Road Rehabilitation	LARSEN STREET, LEICHHARDT - Sealed Road - Rehabilitation	LARSEN STREET	LEICHHARDT	Two Coat Spray Seal	Wapatoa - Aven St	7657	2	1,838 m2	
66	760	2018-2019	8	Sealed Road Rehabilitation	FUNDERS DRIVE, LEICHHARDT - Sealed Road - Rehabilitation	FUNDERS DRIVE	LEICHHARDT	Two Coat Spray Seal	Aven. No.14	7646	3	1,875 m2	
66	760	2018-2019	8	Sealed Road Rehabilitation	FUNDERS DRIVE, LEICHHARDT - Sealed Road - Rehabilitation	FUNDERS DRIVE	LEICHHARDT	Two Coat Spray Seal	No.14 - Wills	7646	2	1,734 m2	
66	760	2018-2019	8	Sealed Road Rehabilitation	FUNDERS DRIVE, LEICHHARDT - Sealed Road - Rehabilitation	FUNDERS DRIVE	LEICHHARDT	Two Coat Spray Seal	Wills - Wentworth	7646	3	1,881 m2	
70	889	2018-2019	8	Sealed Road Rehabilitation	CASEY STREET, LEICHHARDT - Sealed Road - Rehabilitation	CASEY STREET	LEICHHARDT	Reconstruction	Erind - No.10	7631	1	1,132 m2	
70	889	2018-2019	8	Sealed Road Rehabilitation	CASEY STREET, LEICHHARDT - Sealed Road - Rehabilitation	CASEY STREET	LEICHHARDT	Reconstruction	No.10 - Sinford	7631	2	862 m2	
90	636	2018-2019	8	Sealed Road Rehabilitation	SALFAROS ROAD, YAMAMTO - Sealed Road - Rehabilitation	SALFAROS ROAD	HANAMTO	Single Coat Spray Seal	Watt - Ch.200	3102	1	1,106 m2	
90	636	2018-2019	8	Sealed Road Rehabilitation	SALFAROS ROAD, YAMAMTO - Sealed Road - Rehabilitation	SALFAROS ROAD	YAMAMTO	Single Coat Spray Seal	Ch.200 - Ch.500	3102	2	1,708 m2	
107	502	2018-2019	8	Sealed Road Rehabilitation	THOMAS STREET, FUNDERS VIEW - Sealed Road - Rehabilitation	THOMAS STREET	FUNDERS VIEW	Two Coat Spray Seal	Marx St - Linds St	3209	2	2,010 m2	
107	502	2018-2019	8	Sealed Road Rehabilitation	THOMAS STREET, FUNDERS VIEW - Sealed Road - Rehabilitation	THOMAS STREET	FUNDERS VIEW	Two Coat Spray Seal	Linds St - No.54	3209	3	2,509 m2	
107	502	2018-2019	8	Sealed Road Rehabilitation	THOMAS STREET, FUNDERS VIEW - Sealed Road - Rehabilitation	THOMAS STREET	FUNDERS VIEW	Two Coat Spray Seal	No.54 - Eiben St	3209	4	1,812 m2	
108	500	2018-2019	8	Sealed Road Rehabilitation	EILEEN STREET, FUNDERS VIEW - Sealed Road - Rehabilitation	EILEEN STREET	FUNDERS VIEW	Two Coat Spray Seal	Thomas - Marx	3201	3	2,066 m2	
112	450	2018-2019	8	Sealed Road Rehabilitation	OLIVE STREET, FUNDERS VIEW - Sealed Road - Rehabilitation	OLIVE STREET	FUNDERS VIEW	Reconstruction	Pine - Kaurunga	3163	1	1,305 m2	
114	456	2018-2019	8	Sealed Road Rehabilitation	CROSSHILL STREET, LEICHHARDT - Sealed Road - Rehabilitation	CROSSHILL STREET	LEICHHARDT	Two Coat Spray Seal	Burrell - No.26	7638	1	1,024 m2	
114	456	2018-2019	8	Sealed Road Rehabilitation	CROSSHILL STREET, LEICHHARDT - Sealed Road - Rehabilitation	CROSSHILL STREET	LEICHHARDT	Two Coat Spray Seal	No.26 - Ivor	7638	2	803 m2	
116	242	2018-2019	8	Sealed Road Rehabilitation	OWENS STREET, LEICHHARDT - Sealed Road - Rehabilitation	OWENS STREET	LEICHHARDT	Two Coat Spray Seal	Surface Change - Greenway	2766	2	1,141 m2	
111	170	2018-2019	8	Sealed Road Rehabilitation	OWENS STREET, LEICHHARDT - Sealed Road - Rehabilitation	OWENS STREET	LEICHHARDT	Two Coat Spray Seal	Wentworth - Aven St	2664	1	1,180 m2	
112	170	2018-2019	8	Sealed Road Rehabilitation	WATSONIA DRIVE, LEICHHARDT - Sealed Road - Rehabilitation	WATSONIA DRIVE	LEICHHARDT	Two Coat Spray Seal	Larsen - Gilmore	2672	1	743 m2	
112	170	2018-2019	8	Sealed Road Rehabilitation	WATSONIA DRIVE, LEICHHARDT - Sealed Road - Rehabilitation	WATSONIA DRIVE	LEICHHARDT	Two Coat Spray Seal	Gilmore - Margerson St	2672	2	817 m2	
146	146	2018-2019	8	Sealed Road Rehabilitation	HUKOHAM STREET, BACEVIEW - Sealed Road - Rehabilitation	HUKOHAM STREET	BACEVIEW	Two Coat Spray Seal	No.71 - End	7073	1	1,883 m2	
189	114	2018-2019	8	Sealed Road Rehabilitation	POOL STREET, LEICHHARDT - Sealed Road - Rehabilitation	POOL STREET	LEICHHARDT	Two Coat Spray Seal	Wills - End	2670	1	137 m2	
195	76	2018-2019	8	Sealed Road Rehabilitation	ALFRED PLACE, FUNDERS VIEW - Sealed Road - Rehabilitation	ALFRED PLACE	FUNDERS VIEW	Two Coat Spray Seal	Thomas - End	3168	3	639 m2	
196	76	2018-2019	8	Sealed Road Rehabilitation	EDISON STREET, FUNDERS VIEW - Sealed Road - Rehabilitation	EDISON STREET	FUNDERS VIEW	Two Coat Spray Seal	Thomas - End	3200	5	289 m2	
197	76	2018-2019	8	Sealed Road Rehabilitation	EILEEN COURT, FUNDERS VIEW - Sealed Road - Rehabilitation	EILEEN COURT	FUNDERS VIEW	Two Coat Spray Seal	Thomas - End	3200	1	149 m2	
198	76	2018-2019	8	Sealed Road Rehabilitation	LADY STREET, FUNDERS VIEW - Sealed Road - Rehabilitation	LADY STREET	FUNDERS VIEW	Two Coat Spray Seal	Linds - End	3206	1	965 m2	
197	128	2018-2019	10	Sealed Road Rehabilitation	IRVINE STREET, MOUNT FORBES - Sealed Road - Rehabilitation	IRVINE STREET	MOUNT FORBES	Single Coat Spray Seal	Waters - End	4614	1	1,124 m2	
39	1444	2018-2019	10	Sealed Road Rehabilitation	GORBELS ROAD, MOUNT FORBES - Sealed Road - Rehabilitation	GORBELS ROAD	MOUNT FORBES	Single Coat Spray Seal	Ch.2000 - Ch.2500	2005	5	2,503 m2	
39	1444	2018-2019	10	Sealed Road Rehabilitation	GORBELS ROAD, MOUNT FORBES - Sealed Road - Rehabilitation	GORBELS ROAD	MOUNT FORBES	Single Coat Spray Seal	Ch.2500 - Mt Forbes School Rd	2005	6	1,477 m2	
39	1444	2018-2019	10	Sealed Road Rehabilitation	GORBELS ROAD, MOUNT FORBES - Sealed Road - Rehabilitation	GORBELS ROAD	MOUNT FORBES	Single Coat Spray Seal	Mt Forbes School Rd - Ch.3045	2005	7	1,503 m2	
39	1444	2018-2019	10	Sealed Road Rehabilitation	MT FORBES SCHOOL ROAD, MOUNT FORBES - Sealed Road - Rehabilitation	MT FORBES SCHOOL ROAD	MOUNT FORBES	Single Coat Spray Seal	Geebeli - Ch.770	3839	1	4,835 m2	
39	1444	2018-2019	10	Sealed Road Rehabilitation	MT FORBES SCHOOL ROAD, MOUNT FORBES - Sealed Road - Rehabilitation	MT FORBES SCHOOL ROAD	MOUNT FORBES	Single Coat Spray Seal	Ch.770 - Surface Change	3839	2	3,579 m2	
39	1444	2018-2019	10	Sealed Road Rehabilitation	MT FORBES SCHOOL ROAD, MOUNT FORBES - Sealed Road - Rehabilitation	MT FORBES SCHOOL ROAD	MOUNT FORBES	Single Coat Spray Seal	Surface Change - Griffiths	3839	3	518 m2	
39	1444	2018-2019	10	Sealed Road Rehabilitation	MT FORBES SCHOOL ROAD, MOUNT FORBES - Sealed Road - Rehabilitation	MT FORBES SCHOOL ROAD	MOUNT FORBES	Single Coat Spray Seal	Griffiths - Boundary	3839	4	2,790 m2	
40	1132	2018-2019	10	Sealed Road Rehabilitation	EBENEZER ROAD, EBENEZER - Sealed Road - Rehabilitation	EBENEZER ROAD	EBENEZER	Single Coat Spray Seal	Ch.2500 - Ch.3000	2007	6	3,003 m2	
40	1132	2018-2019	10	Sealed Road Rehabilitation	EBENEZER ROAD, EBENEZER - Sealed Road - Rehabilitation	EBENEZER ROAD	EBENEZER	Single Coat Spray Seal	Ch.3000 - Ch.3250	2007	7	1,246 m2	
51	826	2018-2019	10	Sealed Road Rehabilitation	MIDDLE ROAD, PURGA - Sealed Road - Rehabilitation	MIDDLE ROAD	PURGA	Single Coat Spray Seal	Ch.1200 - Surface Change	3008	5	2,408 m2	
52	826	2018-2019	10	Sealed Road Rehabilitation	MIDDLE ROAD, PURGA - Sealed Road - Rehabilitation	MIDDLE ROAD	PURGA	Single Coat Spray Seal	Ch.4300 - Ch.4900	3008	11	2,986 m2	
52	826	2018-2019	10	Sealed Road Rehabilitation	MIDDLE ROAD, PURGA - Sealed Road - Rehabilitation	MIDDLE ROAD	PURGA	Single Coat Spray Seal	Ch.4900 - Ch.5300	3008	12	2,389 m2	
53	826	2018-2019	10	Sealed Road Rehabilitation	MIDDLE ROAD, PURGA - Sealed Road - Rehabilitation	MIDDLE ROAD	PURGA	Single Coat Spray Seal	Ch.5300 - Ch.5800	3008	13	2,989 m2	
53	826	2018-2019	10	Sealed Road Rehabilitation	MIDDLE ROAD, PURGA - Sealed Road - Rehabilitation	MIDDLE ROAD	PURGA	Single Coat Spray Seal	Ch.5800 - Ch.6250	3008	14	2,690 m2	
53	826	2018-2019	10	Sealed Road Rehabilitation	MIDDLE ROAD, PURGA - Sealed Road - Rehabilitation	MIDDLE ROAD	PURGA	Single Coat Spray Seal	Ch.6250 - Ch.6800	3008	15	3,288 m2	
53	826	2018-2019	10	Sealed Road Rehabilitation	MIDDLE ROAD, PURGA - Sealed Road - Rehabilitation	MIDDLE ROAD	PURGA	Single Coat Spray Seal	Surface Change - Ch.8300	3008	18	1,495 m2	
53	826	2018-2019	10	Sealed Road Rehabilitation	MIDDLE ROAD, PURGA - Sealed Road - Rehabilitation	MIDDLE ROAD	PURGA	Single Coat Spray Seal	Ch.8300 - Ch.8800	3008	19	2,989 m2	
53	826	2018-2019	10	Sealed Road Rehabilitation	MIDDLE ROAD, PURGA - Sealed Road - Rehabilitation	MIDDLE ROAD	PURGA	Single Coat Spray Seal	Ch.8800 - Surface Change	3008	20	3,005 m2	
64	760	2018-2019	10	Sealed Road Rehabilitation	MIDDLE ROAD, PURGA - Sealed Road - Rehabilitation	MIDDLE ROAD	PURGA	Single Coat Spray Seal	Surface Change - Ch.9800	3008	23	2,911 m2	
64	760	2018-2019	10	Sealed Road Rehabilitation	BETHAMNS ROAD, HONBARK - Sealed Road - Rehabilitation	BETHAMNS ROAD	HONBARK	Single Coat Spray Seal	Ch.130 - Ch.130	1036	1	1,135 m2	
64	760	2018-2019	10	Sealed Road Rehabilitation	BETHAMNS ROAD, HONBARK - Sealed Road - Rehabilitation	BETHAMNS ROAD	HONBARK	Single Coat Spray Seal	Ch.130 - Ch.830	1036	2	2,002 m2	
64	760	2018-2019	10	Sealed Road Rehabilitation	BETHAMNS ROAD, HONBARK - Sealed Road - Rehabilitation	BETHAMNS ROAD	HONBARK	Single Coat Spray Seal	Ch.830 - End (4)	1036	3	1,086 m2	
66	760	2018-2019	10	Sealed Road Rehabilitation	HENRY ROAD, HANGSLEA - Sealed Road - Rehabilitation	HENRY ROAD	HANGSLEA	Single Coat Spray Seal	Middle - Livingstone	1110	1	3,009 m2	
67	758	2018-2019	10	Sealed Road Rehabilitation	COOPERS ROAD, WILLOWBANK - Sealed Road - Rehabilitation	COOPERS ROAD	WILLOWBANK	Two Coat Spray Seal	Connamara Hwy - Surface Change	2293	5	190 m2	
67	758	2018-2019	10	Sealed Road Rehabilitation	COOPERS ROAD, WILLOWBANK - Sealed Road - Rehabilitation	COOPERS ROAD	WILLOWBANK	Two Coat Spray Seal	Surface Change - End Of Kerb LHS	2293	2	780 m2	
67	758	2018-2019	10	Sealed Road Rehabilitation	COOPERS ROAD, WILLOWBANK - Sealed Road - Rehabilitation	COOPERS ROAD	WILLOWBANK	Two Coat Spray Seal	End Of Kerb LHS - Structure Change	2293	3	582 m2	
69	728	2018-2019	10	Sealed Road Rehabilitation	TALLEGALLA ROAD, TALLEGALLA - Sealed Road - Rehabilitation	TALLEGALLA ROAD	TALLEGALLA	Single Coat Spray Seal	Ch.3500 - Humphreys Rd	2210	11	4,389 m2	
69	728	2018-2019	10	Sealed Road Rehabilitation	TALLEGALLA ROAD, TALLEGALLA - Sealed Road - Rehabilitation	TALLEGALLA ROAD	TALLEGALLA	Single Coat Spray Seal	Humphreys Rd - Ch.4500	2210	12	2,206 m2	
69	728	2018-2019	10	Sealed Road Rehabilitation	TALLEGALLA ROAD, TALLEGALLA - Sealed Road - Rehabilitation	TALLEGALLA ROAD	TALLEGALLA	Single Coat Spray Seal	Ch.4500 - Surface Change	2210	13	2,708 m2	
69	728	2018-2019	10	Sealed Road Rehabilitation	TALLEGALLA ROAD, TALLEGALLA - Sealed Road - Rehabilitation	TALLEGALLA ROAD	TALLEGALLA	Single Coat Spray Seal	Surface Change - Surface Change	2210	14	364 m2	
69	728	2018-2019	10	Sealed Road Rehabilitation	TALLEGALLA ROAD, TALLEGALLA - Sealed Road - Rehabilitation	TALLEGALLA ROAD	TALLEGALLA	Single Coat Spray Seal	Surface Change - Surface Change	2210	15	1,281 m2	
69	728	2018-2019	10	Sealed Road Rehabilitation	TALLEGALLA ROAD, TALLEGALLA - Sealed Road - Rehabilitation	TALLEGALLA ROAD	TALLEGALLA	Single Coat Spray Seal	Surface Change - Surface Change	2210	16	673 m2	
69	728	2018-2019	10	Sealed Road Rehabilitation	TALLEGALLA ROAD, TALLEGALLA - Sealed Road - Rehabilitation	TALLEGALLA ROAD	TALLEGALLA	Single Coat Spray Seal	Surface Change - Ch.5500	2210	17	1,204 m2	
69	728	2018-2019	10	Sealed Road Rehabilitation	TALLEGALLA ROAD, TALLEGALLA - Sealed Road - Rehabilitation	TALLEGALLA ROAD	TALLEGALLA	Single Coat Spray Seal	Ch.5500 - Neuenhof Rd	2210	18	2,738 m2	
70	688	2018-2019	10	Sealed Road Rehabilitation	SHAWFIELD STREET, WILLOWBANK - Sealed Road - Rehabilitation	SHAWFIELD STREET	WILLOWBANK	AC Overlay (10mm) MRF	Melbury - Randton	2304	5	1,562 m2	
80	581	2018-2019	10	Sealed Road Rehabilitation	MELBURY STREET, WILLOWBANK - Sealed Road - Rehabilitation	MELBURY STREET	WILLOWBANK	Reconstruction	Timorah - Mt	2299	5	2,382 m2	
81	581	2018-2019	10	Sealed Road Rehabilitation	RANSTON STREET, WILLOWBANK - Sealed Road - Rehabilitation	RANSTON STREET	WILLOWBANK	AC Overlay (10mm) MRF	Gleadow - Shawfield	2309	1	773 m2	
80	581	2018-2019	10	Sealed Road Rehabilitation	WILSON STREET, WILLOWBANK - Sealed Road - Rehabilitation	WILSON STREET	WILLOWBANK	Two Coat Spray Seal	Change Of LHS - Willowbank	2309	2	814 m2	
80	581	2018-2019	10	Sealed Road Rehabilitation	WILSON STREET, WILLOWBANK - Sealed Road - Rehabilitation	WILSON STREET	WILLOWBANK	Two Coat Spray Seal	Wentworth - No.45	2309	3	2,100 m2	
84	698	2018-2019	10	Sealed Road Rehabilitation	OWENS ROAD, WILLOWBANK - Sealed Road - Rehabilitation	OWENS ROAD	WILLOWBANK	Two Coat Spray Seal	No.56 - Linton Rd	2193	1	1,139 m2	
100	561	2018-2019	10	Sealed Road Rehabilitation	WILLIAM STREET, ROSEWOOD - Sealed Road - Rehabilitation	WILLIAM STREET	ROSEWOOD	Reconstruction	Matthew - John	2180	1	1,108 m2	
113	360	2018-2019	10	Sealed Road Rehabilitation	MT MARROW QUARRY ROAD, HANGSLEA - Sealed Road - Rehabilitation	MT MARROW QUARRY ROAD	HANGSLEA	Single Coat Spray Seal	Hangsla Marbar - Ch.500	2052	1	2,989 m2	
113	360	2018-2019	10	Sealed Road Rehabilitation	MT MARROW QUARRY ROAD, HANGSLEA - Sealed Road - Rehabilitation	MT MARROW QUARRY ROAD	HANGSLEA	Single Coat Spray Seal	Ch.500 - Structure Change	2052	2	2,869 m2	
114	360	2018-2019	10	Sealed Road Rehabilitation	MT MARROW QUARRY ROAD, MOUNT MARROW - Sealed Road - Rehabilitation	MT MARROW QUARRY ROAD	MOUNT MARROW	Single Coat Spray Seal	Surface Change - Thagogna Haggala Rd	2043	5	6,086 m2	
139	348	2018-2019	10	Sealed Road Rehabilitation	ADELONG AVENUE, THAGODNA - Sealed Road - Rehabilitation	ADELONG AVENUE	THAGODNA	Reconstruction	Thagogna Haggala - Ch.500	2111	5	2,826 m2	
139	348	2018-2019	10	Sealed Road Rehabilitation	ADELONG AVENUE, THAGODNA - Sealed Road - Rehabilitation	ADELONG AVENUE	THAGODNA	Reconstruction	Ch.500 - Ch.1000	2111	2	2,836 m2	
139	348	2018-2019	10	Sealed Road Rehabilitation	ADELONG AVENUE, THAGODNA - Sealed Road - Rehabilitation	ADELONG AVENUE	THAGODNA	Reconstruction	Ch.1000 - Cummins				

Sealed Road Rehabilitation prioritised list of projects for 2018-2019 capital portfolio development

Priority	AVT	Program Year	Division	Sub Program	Project Name	Road Name	Suburb	Project Description	Section Description	Road #	Section #	Quantity	LCM
177	150	2018-2019	10	Sealed Road Rehabilitation	STEVENS ROAD ASHWELL - Sealed Road - Rehabilitation	STEVENS ROAD	ASHWELL	Single Coat Spray Seal	No.85-87 - Ch. 1500	2014	3	2,147 m ²	
178	150	2018-2019	10	Sealed Road Rehabilitation	HIDDENVALE ROAD CALVERT - Sealed Road - Rehabilitation	HIDDENVALE ROAD	CALVERT	Single Coat Spray Seal	Western Cr Bridge - Ch. 570	2060	2	2,508 m ²	
178	150	2018-2019	10	Sealed Road Rehabilitation	HIDDENVALE ROAD CALVERT - Sealed Road - Rehabilitation	HIDDENVALE ROAD	CALVERT	Single Coat Spray Seal	Ch. 570 - Road Change	2060	3	2,508 m ²	
178	150	2018-2019	10	Sealed Road Rehabilitation	HIDDENVALE ROAD CALVERT - Sealed Road - Rehabilitation	HIDDENVALE ROAD	CALVERT	Single Coat Spray Seal	Road Change - Ch. 1500	2060	4	2,150 m ²	
178	150	2018-2019	10	Sealed Road Rehabilitation	HIDDENVALE ROAD CALVERT - Sealed Road - Rehabilitation	HIDDENVALE ROAD	CALVERT	Single Coat Spray Seal	Ch. 1500 - Ch. 2000	2060	5	2,000 m ²	
179	150	2018-2019	10	Sealed Road Rehabilitation	HIDDENVALE ROAD CALVERT - Sealed Road - Rehabilitation	HIDDENVALE ROAD	CALVERT	Single Coat Spray Seal	Ch. 2000 - Ch. 3400	2060	6	3,527 m ²	
179	150	2018-2019	10	Sealed Road Rehabilitation	HIDDENVALE ROAD CALVERT - Sealed Road - Rehabilitation	HIDDENVALE ROAD	CALVERT	Single Coat Spray Seal	Ch. 3400 - Ch. 3950	2060	7	3,288 m ²	
180	150	2018-2019	10	Sealed Road Rehabilitation	GIPPS STREET CALVERT - Sealed Road - Rehabilitation	GIPPS STREET	CALVERT	Two Coat Spray Seal	Hiddenvale Rd - Newcastle St	2114	5	2,189 m ²	
180	150	2018-2019	10	Sealed Road Rehabilitation	GIPPS STREET CALVERT - Sealed Road - Rehabilitation	GIPPS STREET	CALVERT	Two Coat Spray Seal	Newcastle St - Brown St	2114	2	2,334 m ²	
181	150	2018-2019	10	Sealed Road Rehabilitation	THAGOONAH HAIGLEA ROAD MOUNT MARROW - Sealed Road - Rehabilitation	THAGOONAH HAIGLEA ROAD	MOUNT MARROW	Single Coat Spray Seal	Hoppers Rd - Ch. 515	2137	1	3,087 m ²	
181	150	2018-2019	10	Sealed Road Rehabilitation	THAGOONAH HAIGLEA ROAD MOUNT MARROW - Sealed Road - Rehabilitation	THAGOONAH HAIGLEA ROAD	MOUNT MARROW	Single Coat Spray Seal	Ch. 515 - Mt Marrow Quarry Rd	2137	2	2,283 m ²	
181	150	2018-2019	10	Sealed Road Rehabilitation	THAGOONAH HAIGLEA ROAD MOUNT MARROW - Sealed Road - Rehabilitation	THAGOONAH HAIGLEA ROAD	MOUNT MARROW	Single Coat Spray Seal	Mt Marrow Quarry Rd - Surface Change	2137	3	322 m ²	
181	150	2018-2019	10	Sealed Road Rehabilitation	THAGOONAH HAIGLEA ROAD MOUNT MARROW - Sealed Road - Rehabilitation	THAGOONAH HAIGLEA ROAD	MOUNT MARROW	Single Coat Spray Seal	Surface Change - Ch. 1515	2137	4	4,556 m ²	
182	150	2018-2019	10	Sealed Road Rehabilitation	ELM ROAD WALLOON - Sealed Road - Rehabilitation	ELM ROAD	WALLOON	Single Coat Spray Seal	Start Of K&C - Pooler	2144	2	4,238 m ²	
184	85	2018-2019	10	Sealed Road Rehabilitation	LAWRENCE STREET MARRBURG - Sealed Road - Rehabilitation	LAWRENCE STREET	MARRBURG	Two Coat Spray Seal	Main St - End	1372	1	571 m ²	
204	50	2018-2019	10	Sealed Road Rehabilitation	KENNEY STREET MARRBURG - Sealed Road - Rehabilitation	KENNEY STREET	MARRBURG	Two Coat Spray Seal	Edmond St - End	1370	1	1,193 m ²	
206	50	2018-2019	10	Sealed Road Rehabilitation	JUST STREET ROSEWOOD - Sealed Road - Rehabilitation	JUST STREET	ROSEWOOD	Reconstruction	Albert - End	2137	1	1,924 m ²	
210	20	2018-2019	10	Sealed Road Rehabilitation	BOURKE ROAD TALLEGALLA - Sealed Road - Rehabilitation	BOURKE ROAD	TALLEGALLA	Single Coat Spray Seal	Rosewood Marburg Road - End	2665	1	1,515 m ²	
221	408	2018-2019	1,2	Sealed Road Rehabilitation	NEWMAN STREET CAMBRA - Sealed Road - Rehabilitation	NEWMAN STREET	CAMBRA	Two Coat Spray Seal	Alice St - Iris St	5030	3	1,270 m ²	
221	408	2018-2019	1,2	Sealed Road Rehabilitation	NEWMAN STREET CAMBRA - Sealed Road - Rehabilitation	NEWMAN STREET	CAMBRA	Two Coat Spray Seal	Iris - No. 107	5030	4	822 m ²	
221	408	2018-2019	1,2	Sealed Road Rehabilitation	NEWMAN STREET CAMBRA - Sealed Road - Rehabilitation	NEWMAN STREET	CAMBRA	Single Coat Spray Seal	No. 107 - End	5030	5	1,756 m ²	
21	1208	2018-2019	3, 8	Sealed Road Rehabilitation	BRILEY ROAD BRILEY - Sealed Road - Rehabilitation	BRILEY ROAD	BRILEY	Two Coat Spray Seal	Widm Change - Ch. 100	3118	1	1,233 m ²	
21	1208	2018-2019	3, 8	Sealed Road Rehabilitation	BRILEY ROAD BRILEY - Sealed Road - Rehabilitation	BRILEY ROAD	BRILEY	Two Coat Spray Seal	Ch. 100 - Ch. 1000	3118	4	3,483 m ²	
21	1208	2018-2019	3, 8	Sealed Road Rehabilitation	BRILEY ROAD BRILEY - Sealed Road - Rehabilitation	BRILEY ROAD	BRILEY	Two Coat Spray Seal	Ch. 1000 - Ch. 1500	3118	5	3,243 m ²	
47	660	2018-2019	3, 8	Sealed Road Rehabilitation	BRILEY ROAD SOUTH BRILEY - Sealed Road - Rehabilitation	BRILEY ROAD	SOUTH BRILEY	Single Coat Spray Seal	Bundamba Creek - Ch. 500	4014	1	3,056 m ²	
5	11004	2018-2019	3, 9	Sealed Road Rehabilitation	REDBANK PLAINS ROAD REDBANK PLAINS - Sealed Road - Rehabilitation	REDBANK PLAINS ROAD	REDBANK PLAINS	Single Coat Spray Seal	Six Mile Creek - P44540	9999	32	3,905 m ²	
5	11004	2018-2019	3, 9	Sealed Road Rehabilitation	REDBANK PLAINS ROAD REDBANK PLAINS - Sealed Road - Rehabilitation	REDBANK PLAINS ROAD	REDBANK PLAINS	Single Coat Spray Seal	P44540 - Greenwood Village	9999	33	2,751 m ²	
5	11004	2018-2019	3, 9	Sealed Road Rehabilitation	REDBANK PLAINS ROAD REDBANK PLAINS - Sealed Road - Rehabilitation	REDBANK PLAINS ROAD	REDBANK PLAINS	Single Coat Spray Seal	Greenwood Village Rd - No.817	9999	34	8,235 m ²	
185	150	2018-2019	5, 6	Sealed Road Rehabilitation	TIVOLI HILL ROAD TIVOLI - Sealed Road - Rehabilitation	TIVOLI HILL ROAD	TIVOLI	Two Coat Spray Seal	Wyndham - No. 11	4040	1	1,725 m ²	
185	150	2018-2019	5, 6	Sealed Road Rehabilitation	TIVOLI HILL ROAD TIVOLI - Sealed Road - Rehabilitation	TIVOLI HILL ROAD	TIVOLI	Two Coat Spray Seal	No. 11 - Wilford St	4040	2	891 m ²	
185	150	2018-2019	5, 6	Sealed Road Rehabilitation	TIVOLI HILL ROAD TIVOLI - Sealed Road - Rehabilitation	TIVOLI HILL ROAD	TIVOLI	Two Coat Spray Seal	Wilford St - No. 42	4040	3	1,046 m ²	
16	5106	2018-2019	5, 7	Sealed Road Rehabilitation	GLEBE ROAD SILKSTONE - Sealed Road - Rehabilitation	GLEBE ROAD	SILKSTONE	Two Coat Spray Seal	King St - Orange Rd	9153	5	877 m ²	
16	5106	2018-2019	5, 7	Sealed Road Rehabilitation	GLEBE ROAD SILKSTONE - Sealed Road - Rehabilitation	GLEBE ROAD	SILKSTONE	Two Coat Spray Seal	Orange Rd - Wilson St	9153	6	1,046 m ²	
16	5106	2018-2019	5, 7	Sealed Road Rehabilitation	GLEBE ROAD SILKSTONE - Sealed Road - Rehabilitation	GLEBE ROAD	SILKSTONE	Two Coat Spray Seal	Wilson St - Easton St	9153	7	2,844 m ²	
140	348	2018-2019	5, 7	Sealed Road Rehabilitation	LUSTIANA STREET NEWTOWN - Sealed Road - Rehabilitation	LUSTIANA STREET	NEWTOWN	Two Coat Spray Seal	George - Gibe	7430	2	1,414 m ²	
7	8768	2018-2019	8, 10	Sealed Road Rehabilitation	HALL STREET YAMANTO - Sealed Road - Rehabilitation	HALL STREET	YAMANTO	Two Coat Spray Seal	Warwick Rd - No. 28-30	3103	1	1,791 m ²	
7	8768	2018-2019	8, 10	Sealed Road Rehabilitation	HALL STREET YAMANTO - Sealed Road - Rehabilitation	HALL STREET	YAMANTO	Two Coat Spray Seal	No. 28-30 - No. 48	3103	2	1,576 m ²	
7	8768	2018-2019	8, 10	Sealed Road Rehabilitation	HALL STREET YAMANTO - Sealed Road - Rehabilitation	HALL STREET	YAMANTO	Two Coat Spray Seal	No. 48 - Sotaryards Rd	3103	3	1,388 m ²	
37	1486	2018-2019	6, 10	Sealed Road Rehabilitation	BERRY STREET YAMANTO - Sealed Road - Rehabilitation	BERRY STREET	YAMANTO	AC Overlay (Shim) M&F 50M	No. 44 - Width Change	3099	1	500 m ²	
47	1486	2018-2019	6, 10	Sealed Road Rehabilitation	BERRY STREET YAMANTO - Sealed Road - Rehabilitation	BERRY STREET	YAMANTO	AC Overlay (Shim) M&F 50M	Width Change - CHSS	3099	2	2,319 m ²	

Works, Parks and Sport Committee	
Mtg Date: 09.10.17	OAR: YES
Authorisation: Bryce Hines	

RS: RS
H\departmental\committee report\0917-RJS-Australia day 2018

8 September 2017

MEMORANDUM

TO: CITY MAINTENANCE MANAGER

FROM: PRINCIPAL OFFICER (CITY MAINTENANCE - TECHNICAL SUPPORT)

RE: AUSTRALIA DAY 2018 CELEBRATIONS AT COUNCIL SWIM CENTRES

INTRODUCTION:

This is a report by the Principal Officer (City Maintenance - Technical Support) dated 8 September 2017 concerning the Australia Day Celebrations at Council Pools to be held on 26 January 2018 making this the 21st year.

BACKGROUND:

Australia Day Celebrations at Council Swim Centres have been successful since 1997 as a community pool party where on average over 1,600 people enjoyed the free community activities. The objective is to generate positive publicity of the Ipswich City Council's swim centres and an active Ipswich.

The Australia Day Celebration in 2017 was a collaborative project with Footprints in the Park offering a sausage sizzle at Bundamba and Leichhardt swim centres. Contact will be made with Footprints in the Park to partner with Council for this event. Footprints in the Park is a 'not for profit' organisation that provides food to the less fortunate in Ipswich.

PARTNERSHIP WITH CENTRE MANAGEMENT:

The Lessee of Bundamba Swim Centre (David Urquhart Swim School Pty Ltd) and the lessee of Rosewood (Australian Crawl Goodna) have agreed to work in partnership with Council to ensure a successful 2018 Australia Day Celebration.

The main events will be held at Bundamba and Rosewood swim centres however, free entry at Goodna and Leichhardt swim centres will be on offer for Australia Day 2018.

The aim of the day is to:

- Hold an Australia Day Community celebration;
- Increase awareness of Ipswich Swim Centres (Bundamba, Leichhardt, Goodna and Rosewood) as recreational attractions of Ipswich;
- Attract existing and new patrons to the Family Fun Day as an encouragement to regularly utilise the Ipswich Swim Centres;
- Present a successful Family Fun Day entertainment program as the major annual public relations and promotional activity for the Swim Centres;
- Profile Ipswich City Council and other partners as supporters of the Ipswich community and supporting Ipswich;
- Promote Ipswich events and the coming together as a community.

To ensure a successful celebration the following proposal is suggested:

1. Free entry to be offered at all swim centres - The lessee's working in partnership with the Ipswich City Council will provide free use of the swim centres for the day on 26 January 2018;
2. A sausage sizzle with proceeds going to Foot Prints in the Park an Ipswich charity organisation will be held at Bundamba and Leichhardt Swim Centres;
3. The prizes of Learn to Swim lessons, Gym passes donated by the Lessees plus a lucky door prize at each centre to be won;
4. Council fund the cost of the life guards;
5. First 250 children at each centre receive a free gift (eg bucket hat with a water safety message);
6. Extra hats be made available for the Mayor and Councillors to hand out as they visit the centres.

A promotional campaign will be undertaken to ensure the success of the day. This Australia Day Family Fun Day will be promoted as a day to support the Ipswich community.

The lucky door prizes for each pool up to the value of \$100.00 each would still be a part of the day and the Lessees could still giveaway learn to swim lessons should they wish.

CONCLUSIONS:

The Australia Day Celebrations at Bundamba and Rosewood Swim Centre's have provided the community a day of fun filled entertainment. Free entry will be offered at all four (4) Ipswich City Council swim centres and for the first 250 children through the gate a free bucket hat with a water safety message. The benefits for the community are many and information on upcoming programs and advice on swim lessons are all available on the day. Many prizes can be won for all age groups of the community making the swim centre's an ideal place to celebrate Australia Day 2018.

RECOMMENDATION:

That the Australia Day Pool Party, as detailed in the report by the Principal Officer (City Maintenance - Technical Support) dated 8 September 2017, be held on 26 January 2018.

Ros Schulkins

PRINCIPAL OFFICER (CITY MAINTENANCE TECHNICAL SUPPORT)

I concur with the recommendation contained in this report.

David Baker

CITY MAINTENANCE MANAGER

I concur with the recommendation contained in this report.

Bryce Hines

ACTING CHIEF OPERATING OFFICER (WORKS, PARKS AND RECREATION)

Works Parks and Sport Committee	
Mtg Date: 09.10.17	OAR: YES
Authorisation: Bryce Hines	

RS:RS
H:\Departmental\Committee Reports\190717 RJS Special Soldiers Memorial Hall Committee Meeting Meetings
Committee Report 19-07-2017.doc

21 September 2017

MEMORANDUM

TO: CITY MAINTENANCE MANAGER

FROM: PRINCIPAL OFFICER (CITY MAINTENANCE - TECHNICAL SUPPORT)

RE: MINUTES - SPECIAL SOLDIERS MEMORIAL HALL COMMITTEE MEETING HELD ON
19 JULY 2017
DIVISION 7

INTRODUCTION:

This is a report by the Principal Officer (City Maintenance - Technical Support) dated 21 September 2017 concerning minutes of the meeting of the Special Soldiers Memorial Hall Committee held on Wednesday, 19 July 2017.

BACKGROUND:

The Special Soldiers Memorial Hall Committee is held three (3) times a year, this year in March, July and November.

Some of the key points discussed at the July meeting were –

- Additional purpose of the Hall
- Rusting of 25lb gun
- Installation of air conditioning and a car garage

ATTACHMENT:

Name of Attachment	Attachment
Special Soldiers Memorial Hall Committee Meeting Minutes 19 August 2017	 Attachment A

RECOMMENDATION:

That the report be received and the contents noted.

Ros Schulkins

PRINCIPAL OFFICER (CITY MAINTENANCE - TECHNICAL SUPPORT)

I concur with the recommendation contained in this report.

Dave Baker

CITY MAINTENANCE MANAGER

I concur with the recommendation contained in this report.

Bryce Hines

ACTING CHIEF OPERATING OFFICER (WORKS, PARKS AND RECREATION)



MINUTES
Special Soldier's Memorial Hall Committee
Wednesday, 19 July 2017
Murphy Room

Meeting Opened: 2:10 pm

Present: Cr Charlie Pisasale, Cr Kylie Stoneman, Paul Nines, Rob Wadley, Lloyd Wyatte, Victor Smith, Ros Schulkins

1. **Apologies:** Cr Wayne Wendt, Cr Andrew Antonioli
2. **Confirmation of Minutes:** **Moved** Victor Smith **Seconded** Lloyd Wyatte
3. **Discussion from previous meeting/New Business**
4. **General business**

Discussions from Previous Meeting	
Item 3	Actioning Officer
<p>Parking at side of building:</p> <p>Yellow lines installed.</p> <p>Extended hours on parking signs:</p> <p>Signs installed.</p> <p>Air Condition quote:</p> <p>Tabled was the second quote to air condition the room opposite the main office. Ipswich Sub Branch Committee (ISBC) to request information from the Heritage adviser regarding the install.</p> <p>Also required is advice from the Department of Natural Resources and Mines regarding the install.</p>	<p>No further action required</p> <p>No further action required</p> <p>ISBC to action</p> <p>Ros to action</p>
New Business	
<p>Additional purpose of the hall:</p> <p>Discussions were held the outcome for further discussions were required on this matter.</p> <p>Presentation of 25lb gun:</p> <p>Lloyd Wyatte presented a report to the committee regarding the issues</p>	<p>Ros to action</p>



<p>around the 25lb gun. There is a large amount of rust appearing and other issues have been raised.</p> <p>Hall roof painting:</p> <p>ISBC have requested the roof to the hall be painted as compared to 88 limestone roof.</p> <p>Parking Notice:</p> <p>The ISBC have requested an “A” frame notice board to put out when they have events in the hall to stop people from parking in the hall car park who are not authorised. This is an issue when the civic centre have events on at the same time.</p> <p>Deck at 88 Limestone – update:</p> <p>Discussion regarding the deck entry onto the grass in the park. Concerns were raised around the safety issues as this is a big step off. Cr Pisasale to enquire on the progress of the concrete landing at the bottom of the steps.</p> <p>Construct garage in hall car park:</p> <p>The ISBC raised they need to install a garage for the RSL car as part of the State and District RSL policy. An investigation is required the likely hood of this being approved to be installed.</p> <p>ISBC to apply for funding for the garage.</p>	<p>Ros to action and ISBC</p> <p>Roof is galvanised iron and would not be painted</p> <p>Ros to action once logo is received from ISBC.</p> <p>Cr Pisasale to action</p> <p>ISBC to action.</p> <p>ISBC to action</p>
--	---

4. General Business

Item	Actioning Officer
<p>General Discussion:</p> <ul style="list-style-type: none"> • Cr Pisasale enquired about the outcome regarding the PA system for Anzac day. Advice received the issue is sorted. • Rob Wadley raised interpretive signage panels for recognition of service for vets. Cr Pisasale advised for the ISBC to contact Cr Morrison regarding this. • Maintenance issues were raised advised a service request needs to go to Council for these issues. 	<p>No further action required</p> <p>ISBC to action</p> <p>ISBC to action</p>



<p>Requests required to be logged by ISBC:</p> <ul style="list-style-type: none">• Advice regarding air condition install and garage from the Heritage adviser• Stair well• Front window leaking <p>Meeting Close – 3.00 pm</p> <p>NEXT MEETING – 2.00 pm, Wednesday, 15th November 2017. Murphy Room (TBC)</p>	<p>ISBC to action</p>
---	------------------------------

Works, Parks and Sport Committee	
Mtg Date: 09.10.17	OAR: YES
Authorisation: Bryce Hines	

SJS:SJS

H:\Departmental\Committee Reports\1709 SJS Interstate waste tranfer version 2.doc

26 September 2017

MEMORANDUM

TO: ACTING CHIEF OPERATING OFFICER (WORKS PARKS AND RECREATION)

FROM: COORDINATOR (SMART CITY PROJECTS)

RE: SUBMISSION FOR INDEPENDENT INVESTIGATION – INTERSTATE TRANSFER OF WASTE INTO QUEENSLAND

INTRODUCTION:

This is a report by the Coordinator (Smart City Projects) dated 26 September 2017 concerning a call for public submissions by the Queensland Government regarding an independent investigation into the interstate transfer of waste into Queensland.

BACKGROUND:

As a result of the ABC's 4 Corners program that aired on 7 August 2017 in relation to the interstate movement of waste from New South Wales (NSW) to Queensland to avoid waste levy fees in NSW; the Queensland Government is undertaking an independent investigation into the matter and is seeking public submissions.

Ipswich City Council (ICC) is providing a submission based on the fact that Ipswich landfills, whilst all privately owned, are being affected by cross-border waste movements and thereby affecting Ipswich's community both environmentally and for long-term access to waste disposal facilities.

The submission addressed the terms of reference as provided by the Secretariat of the investigation and ICC also made further comments regarding the unique landfill scenario in Ipswich whereby all landfills are privately owned and how neighbouring communities to landfills are being negatively impacted in Ipswich.


CONSULTATION:

A submission was prepared by ICC for the independent investigation into the interstate transfer of waste. The draft submission was circulated to all Councillors to review and provide comment. Two (2) Councillors provided comments which were then incorporated into the final submission and then forwarded to the Secretariat of the independent investigation which was due on 26 September 2017. A copy of the submission is shown in Attachment A.

CONCLUSION:

Whilst there are only private landfills in Ipswich, ICC has decided to provide a submission to the independent investigation to address the terms of reference and other matters of concern to the Ipswich community. The submission has taken into consideration Councillor’s comments where provided and was submitted by the due date.

ATTACHMENT:

Name of Attachment	Attachment
Submission to Independent Investigation – Interstate Transfer of Waste into Queensland	 Attachment A

RECOMMENDATION:

That the submission as shown in Attachment A to the report by the Coordinator (Smart City Projects) dated 26 September 2017 to the Queensland Government’s independent investigation into the interstate transfer of waste into Queensland, be noted.

Samantha Smith
COORDINATOR (SMART CITY PROJECTS)

I concur with the recommendation/s contained in this report.

Bryce Hines
ACTING CHIEF OPERATING OFFICER (WORKS PARKS AND RECREATION)

Your reference (1709 ICC interstate waste response v3)
Our reference Bryce Hines
Contact Officer 3810 6666
Telephone



Ipswich City Council

45 Roderick St
PO Box 191
Ipswich QLD 4305
Australia

Tel (07) 3810 6666
Fax (07) 3810 6731
Email council@ipswich.qld.gov.au
Web www.ipswich.qld.gov.au

The Secretariat
Queensland Waste Investigation
submissions@qldwasteinvestigation.com.au

25 September 2017

Dear Sir/Madam

Re: Independent Investigation – Interstate Transfer of Waste to Queensland

Ipswich City Council (ICC) would like to provide the following submission regarding the independent investigation into the interstate transfer of waste to Queensland. ICC has prepared the submission in accordance with the terms of reference provided. No part of ICC's submission is considered to be commercial in confidence.

In addition to the terms of reference responses, ICC would like to take the opportunity to highlight the unique waste disposal situation in Ipswich whereby there are only private landfills that operate in the local government area. As such, the movement and disposal of waste from southern states to privately owned landfills in Ipswich is considered to have a negative impact on the Ipswich community by creating a perception that Ipswich has become 'a dumping ground' for other state's waste. Whilst it is understood that private operators are entitled to receive the waste, there does not seem to be a genuine effort from other state jurisdictions to prevent the waste from crossing Queensland's borders.

ICC works to provide and protect resources and deliver access to essential services for Ipswich's community. However, there are impacts being felt by the neighbouring communities to Ipswich's landfills owing to increased activities and the associated noise, dust and odour issues.

The current waste disposal activities occurring in Ipswich are being perpetuated through the lack of a strategic coordinated approach between states and little or no support at the national level. ICC would like to seek support and cooperation with state and federal government entities to resolve the matter of cross-border waste disposal.

Please find ICC's specific responses to the investigation questions below.

1. Identify what are the financial, regulatory and other incentives for the movement of waste from other States to Queensland landfills?

Comment:

There are no financial, regulatory or other incentives and/ or gain for ICC regarding the movement of waste from other States to Queensland landfills.

2. Whether there are any regulatory frameworks in place that would inhibit or affect this movement of waste in state or national regulations?

Comment:

Not applicable to ICC.

3. Whether any other jurisdictions in Australia or internationally have dealt with similar movements of waste and, if so, what was the response?

Comment:

Not informed on this issue.

4. Examine whether regulatory and other reforms could limit or stop the cross-border movement of waste to Queensland landfills and make recommendations on these potential reforms including whether actions may be taken by:

Comment:

a. Queensland


- i. Consider reintroducing a waste levy in line with other states to deter waste operators from transporting waste to Queensland to avoid waste disposal charges in NSW and VIC. However, it should be noted that the reintroduction of a waste levy could impact Ipswich ratepayer's costs in the delivery of waste services.
- ii. If Queensland were to reintroduce a waste levy charge, a two tiered approach could be considered whereby there is a lower charge for municipal solid waste than for commercial and industrial waste. This could potentially alleviate the on-cost of the levy to Ipswich ratepayers.
- iii. Consider the option of giving local government the ability to charge any landfill operation including private landfills, an 'out of area' waste levy on waste transported from outside of the proximity area similar to Gold Coast City Council's waste disposal model.
- iv. Undertake an impact study on the effects of unfettered interstate disposal of waste in Queensland's landfill assets to understand the long term implications of meeting Queensland's community requirements in terms of equity and access to waste infrastructure. The impact study should consider sustainability measures regarding environmental, social and economic effects and account for externalities such as

carbon miles associated with the transport of waste and the economic and social burden that Ipswich may be presented with once access to landfills are exhausted potentially sooner than expected.

- b. Local governments in Queensland
 - i. ICC does not own or operate any commercial landfills.
- c. The State where the waste was generated
 - i. Review and amend State legislation to enable the enforcement of the proximity principle in practical ways.
 - ii. Amend legislation so the waste levy is linked to the collection point where waste is generated and not at the point of disposal.
- d. The Australian Government
 - i. Provide a national regulatory framework that harmonises waste levies across Australia.
- e. Relevant jurisdictions under a cooperative arrangement
 - i. SEQ Councils collectively investigate strategic land use allocations for waste infrastructure for the medium to long term given increasing population pressures in the region and the ability to meet existing and future waste disposal needs. Incorporate the proximity principle into the strategic land use planning decisions.

Please contact me on 07 3810 6558 should you have any questions.

Yours faithfully



Bryce Hines

ACTING CHIEF OPERATING OFFICER (WORKS PARKS AND RECREATION)