


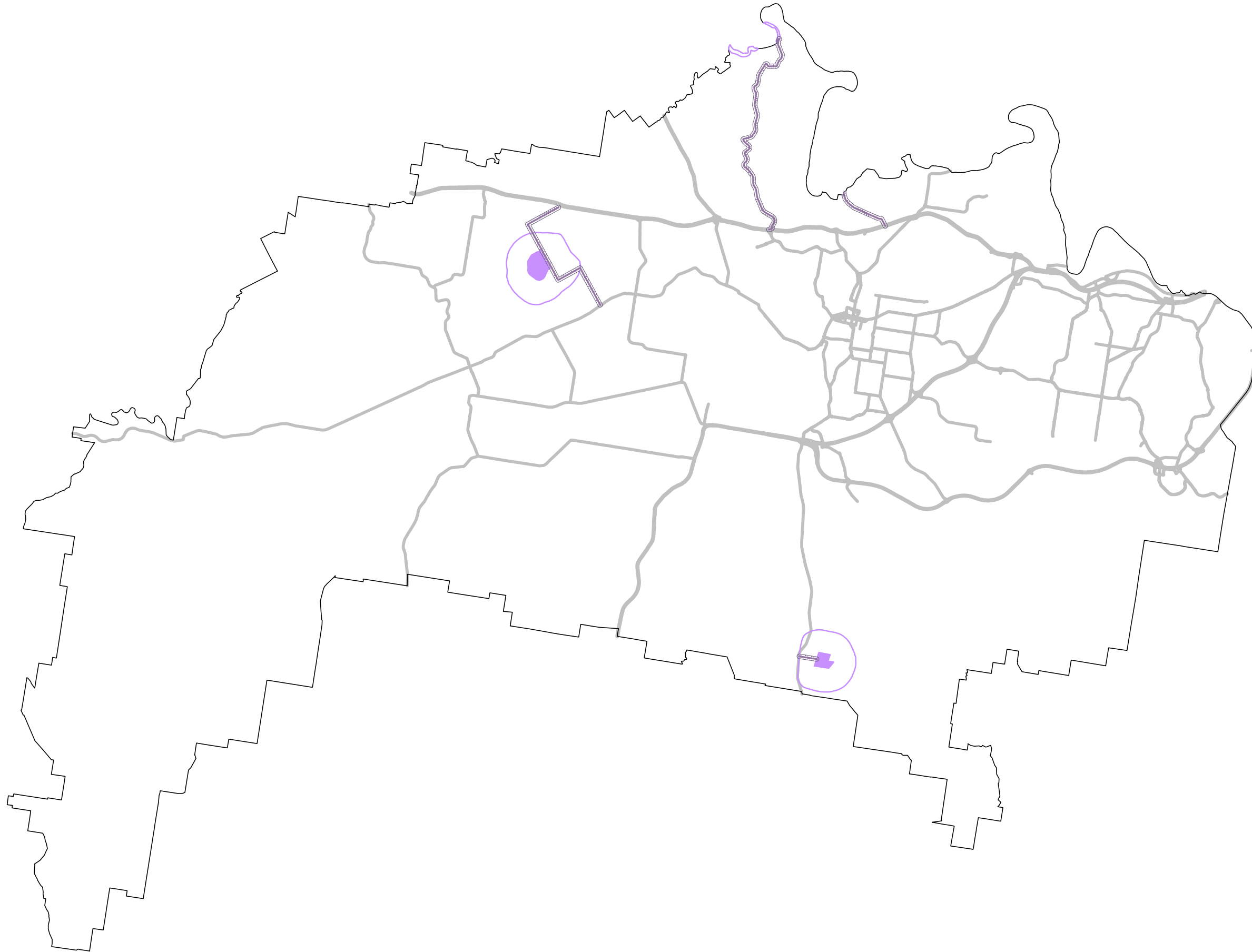




Overlay Map 7 Key Resource Areas

-  Resource Processing Areas
-  Separation Areas
-  Haul Routes and Buffers



Note: For further information about how this map is to be applied through the new Ipswich Planning Scheme refer to section 3.4.3.2(1) in the Statement of Proposals.

Legend



kilometres
Scale 1:175,000

May 2019