

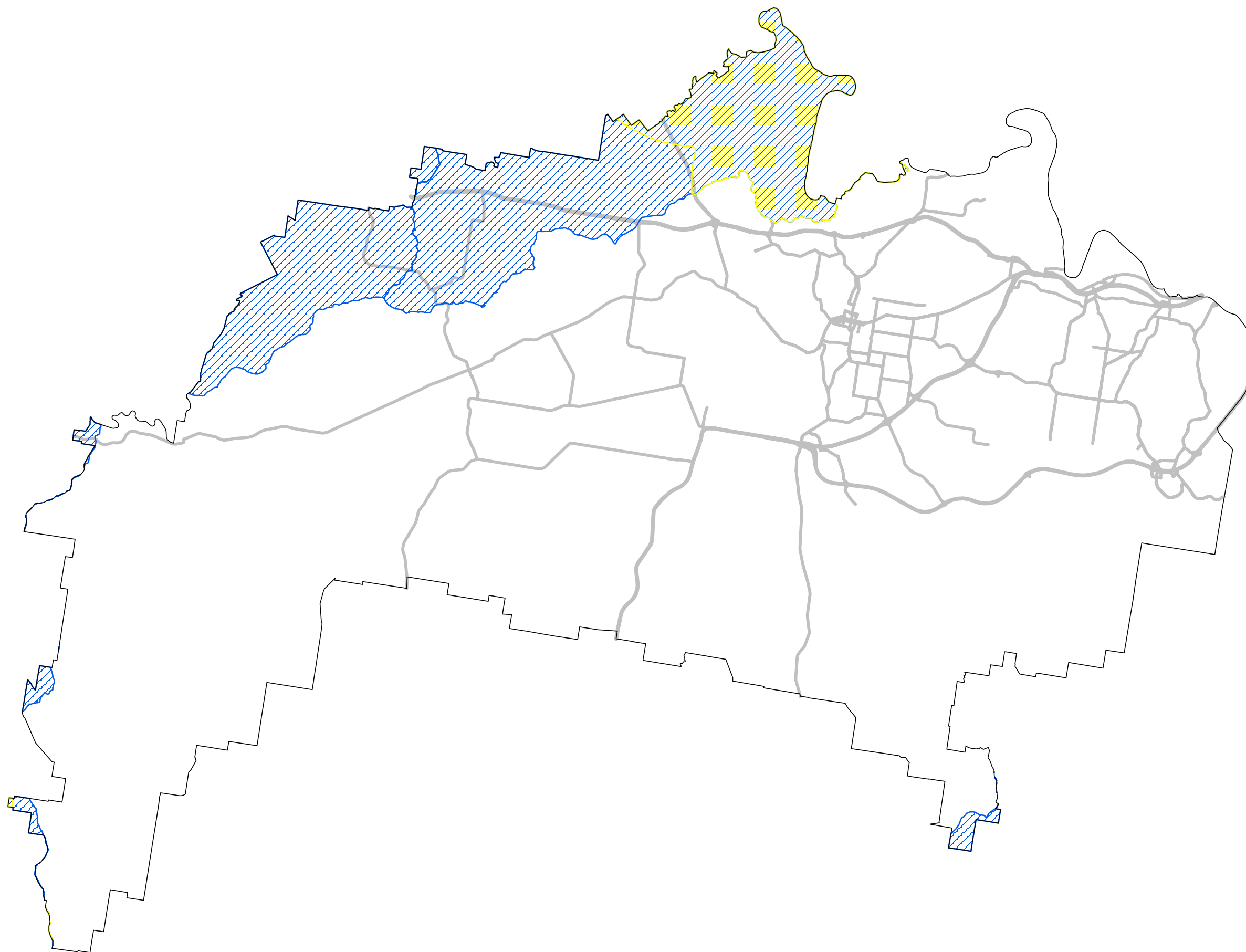


**Overlay Map 14**  
**Water Resource Catchments**

-  Water Supply Buffer Area
-  Water Resource Catchment Area



*Note: For further information about how this map is to be applied through the new Ipswich Planning Scheme refer to section 3.4.5.4(2) in the Statement of Proposals.*

**Legend**

kilometres  
Scale 1:175,000

**May 2019**