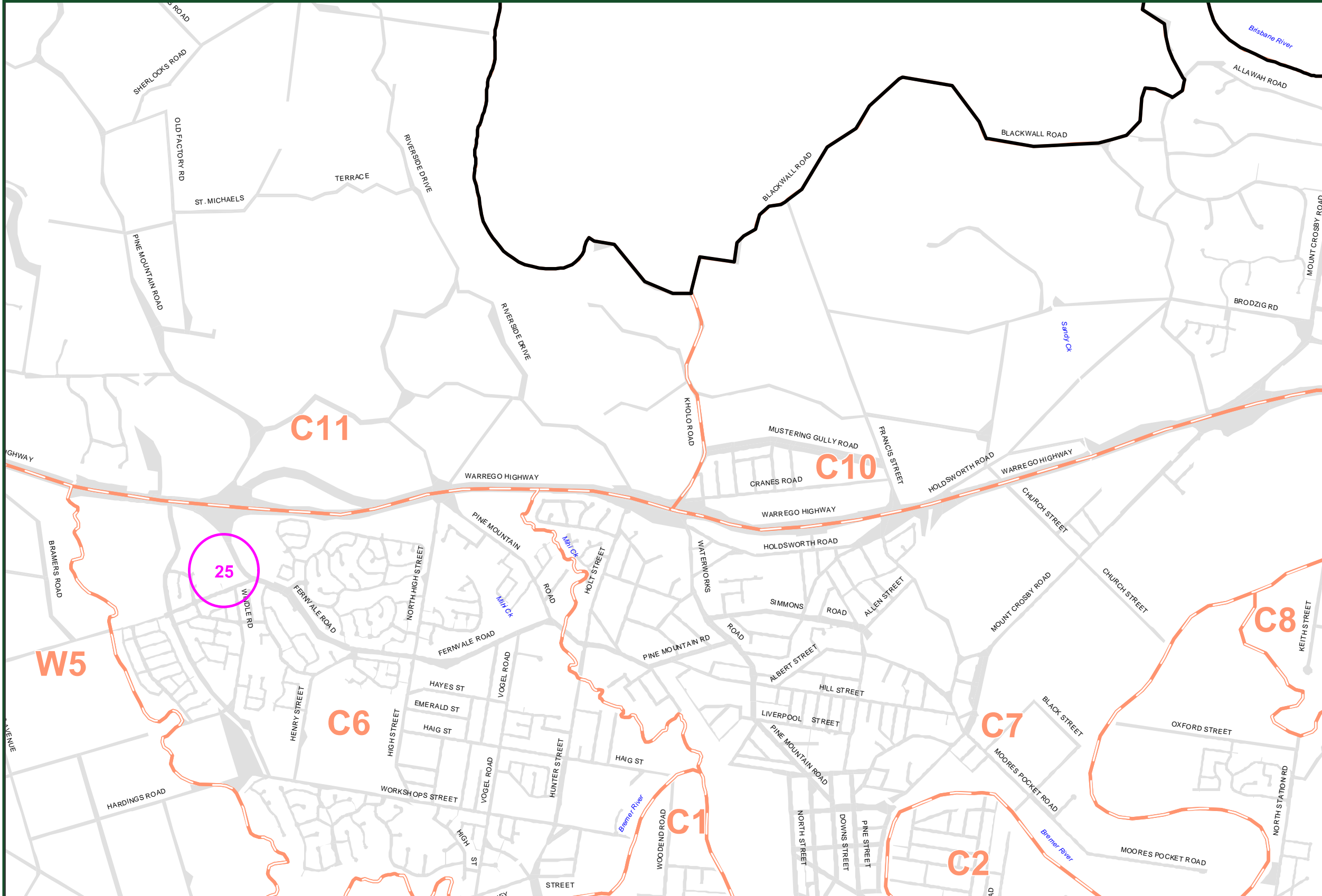










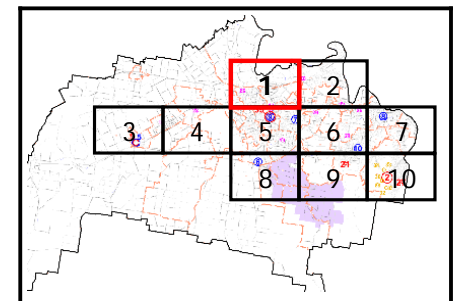
Local Government Infrastructure Plan

Plan for Trunk Infrastructure

Land for Community Facilities



-  Centres Containing Future Citywide Level Facilities
-  Centres Containing Future District Level Facilities
-  Centres Containing Future Local Level Facilities
-  Centres Containing Existing Facilities
-  Centres Containing 'hybrid' Local and District Level Facilities pursuant to the Springfield Town Centre Infrastructure Agreement 2015
-  Service Catchment Boundary
- E4** Service Catchment Name
-  Ripley Valley Priority Development Area
-  Ipswich Local Government Area Boundary



Legend

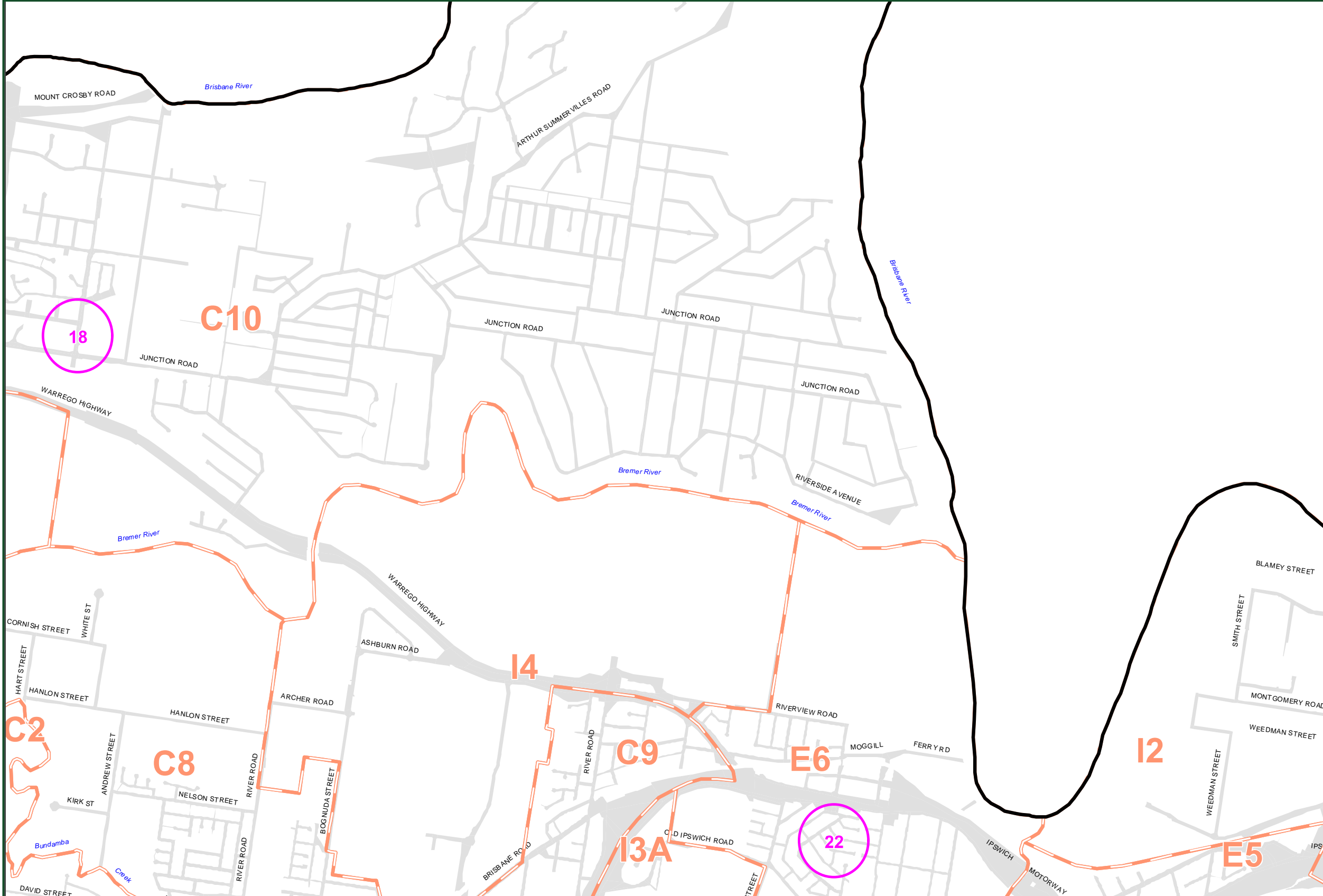
April 2018











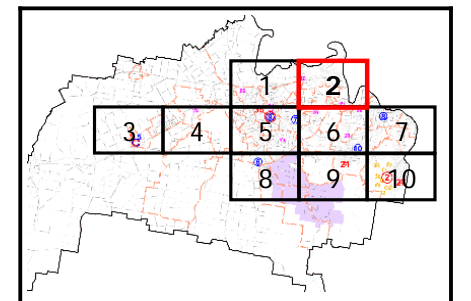
Local Government Infrastructure Plan

Plan for Trunk Infrastructure

Land for Community Facilities




-  Centres Containing Future Citywide Level Facilities
-  Centres Containing Future District Level Facilities
-  Centres Containing Future Local Level Facilities
-  Centres Containing Existing Facilities
-  Centres Containing 'hybrid' Local and District Level Facilities pursuant to the Springfield Town Centre Infrastructure Agreement 2015
-  Service Catchment Boundary
- E4** Service Catchment Name
-  Ripley Valley Priority Development Area
-  Ipswich Local Government Area Boundary



Legend

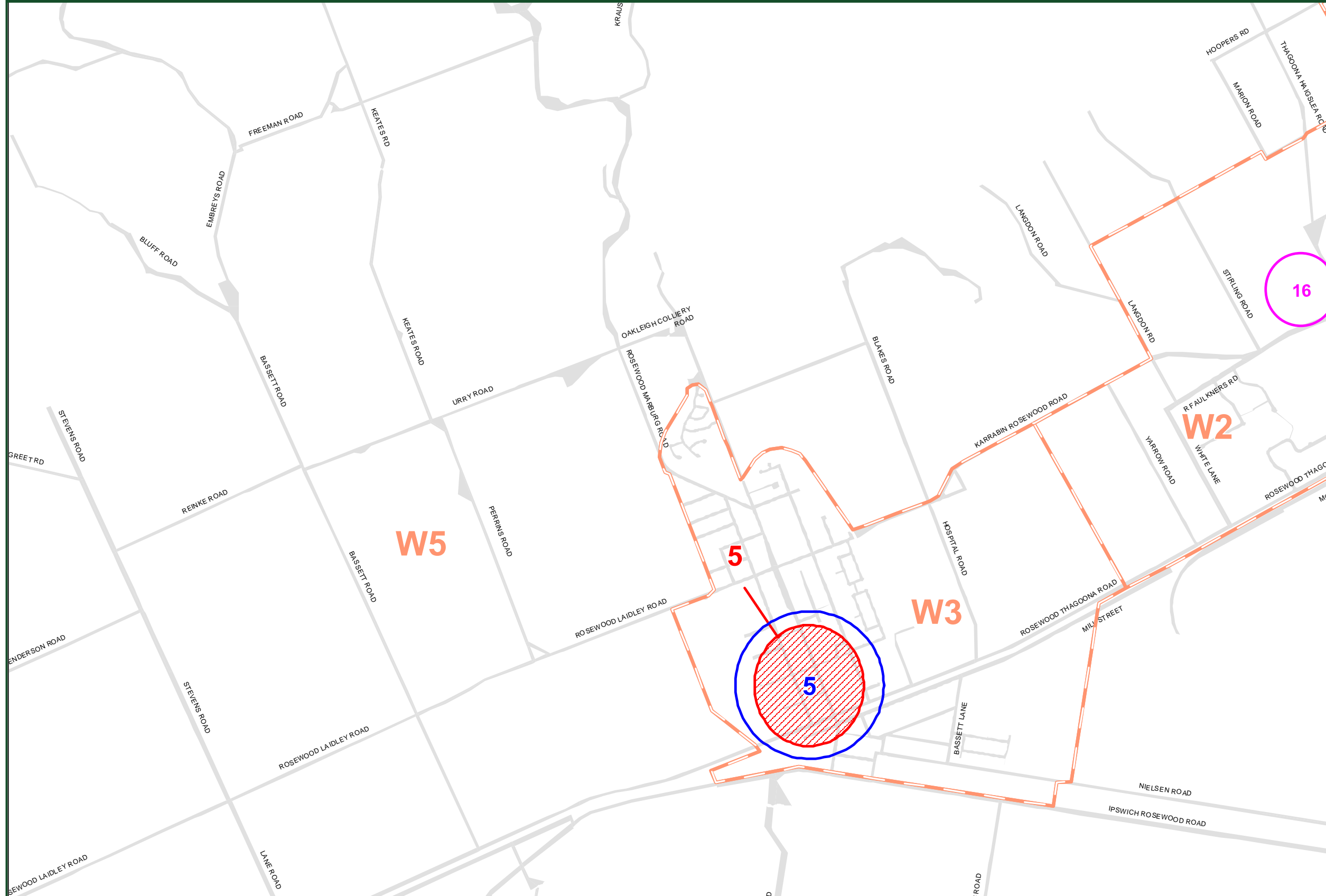
April 2018











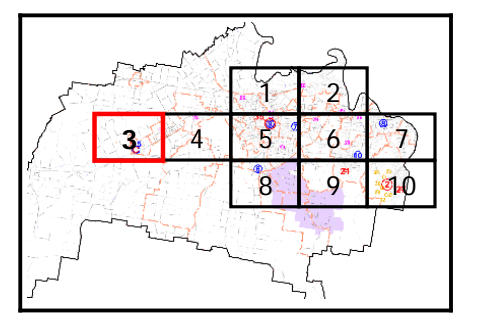
Local Government Infrastructure Plan

Plan for Trunk Infrastructure

Land for Community Facilities




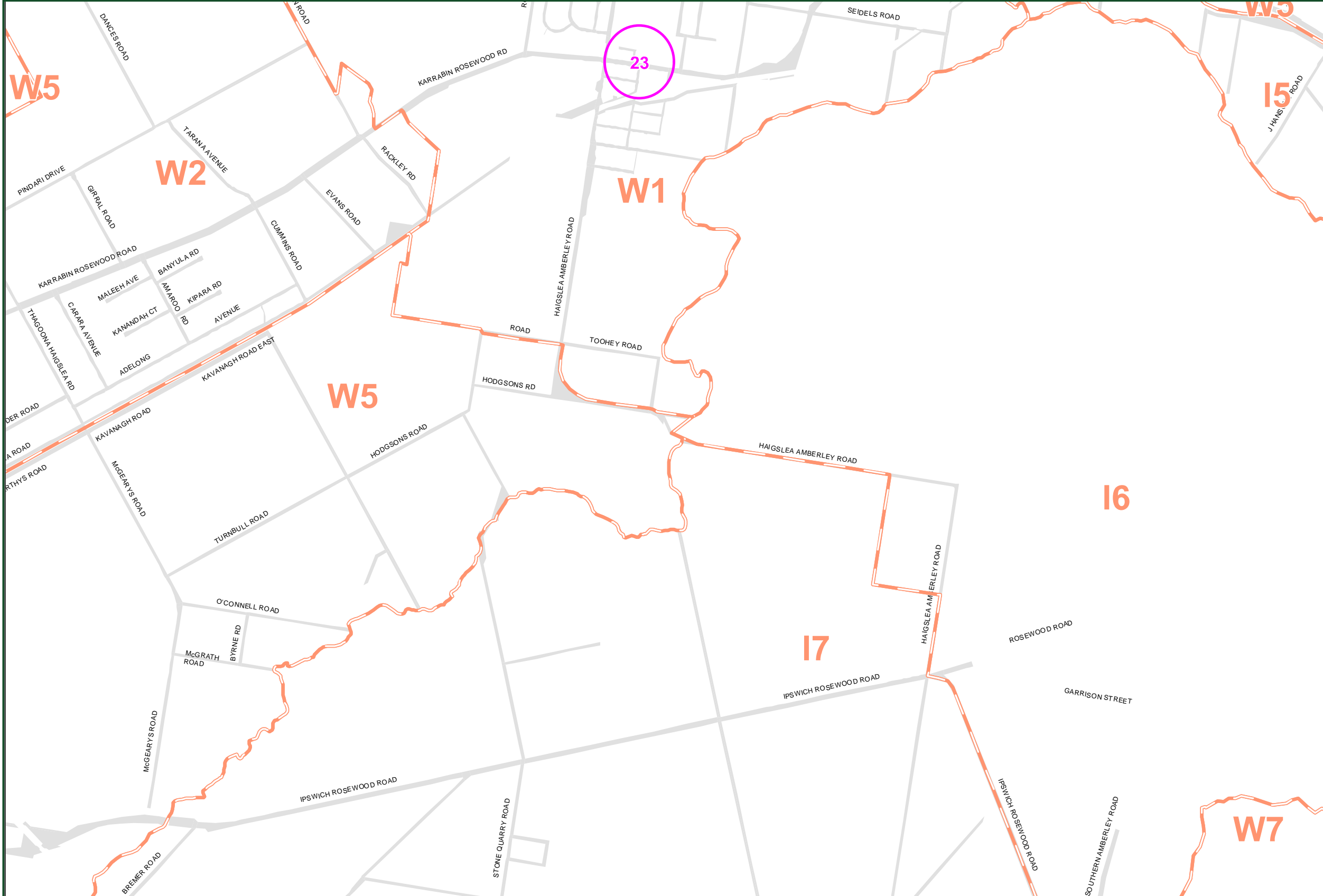
-  Centres Containing Future Citywide Level Facilities
-  Centres Containing Future District Level Facilities
-  Centres Containing Future Local Level Facilities
-  Centres Containing Existing Facilities
-  Centres Containing 'hybrid' Local and District Level Facilities pursuant to the Springfield Town Centre Infrastructure Agreement 2015
-  Service Catchment Boundary
- E4** Service Catchment Name
-  Ripley Valley Priority Development Area
-  Ipswich Local Government Area Boundary



Legend

April 2018











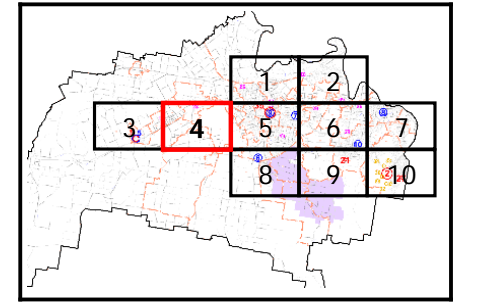


Local Government Infrastructure Plan

Plan for Trunk Infrastructure


Land for Community Facilities

-  Centres Containing Future Citywide Level Facilities
-  Centres Containing Future District Level Facilities
-  Centres Containing Future Local Level Facilities
-  Centres Containing Existing Facilities
-  Centres Containing 'hybrid' Local and District Level Facilities pursuant to the Springfield Town Centre Infrastructure Agreement 2015
-  Service Catchment Boundary
- E4** Service Catchment Name
-  Ripley Valley Priority Development Area
-  Ipswich Local Government Area Boundary




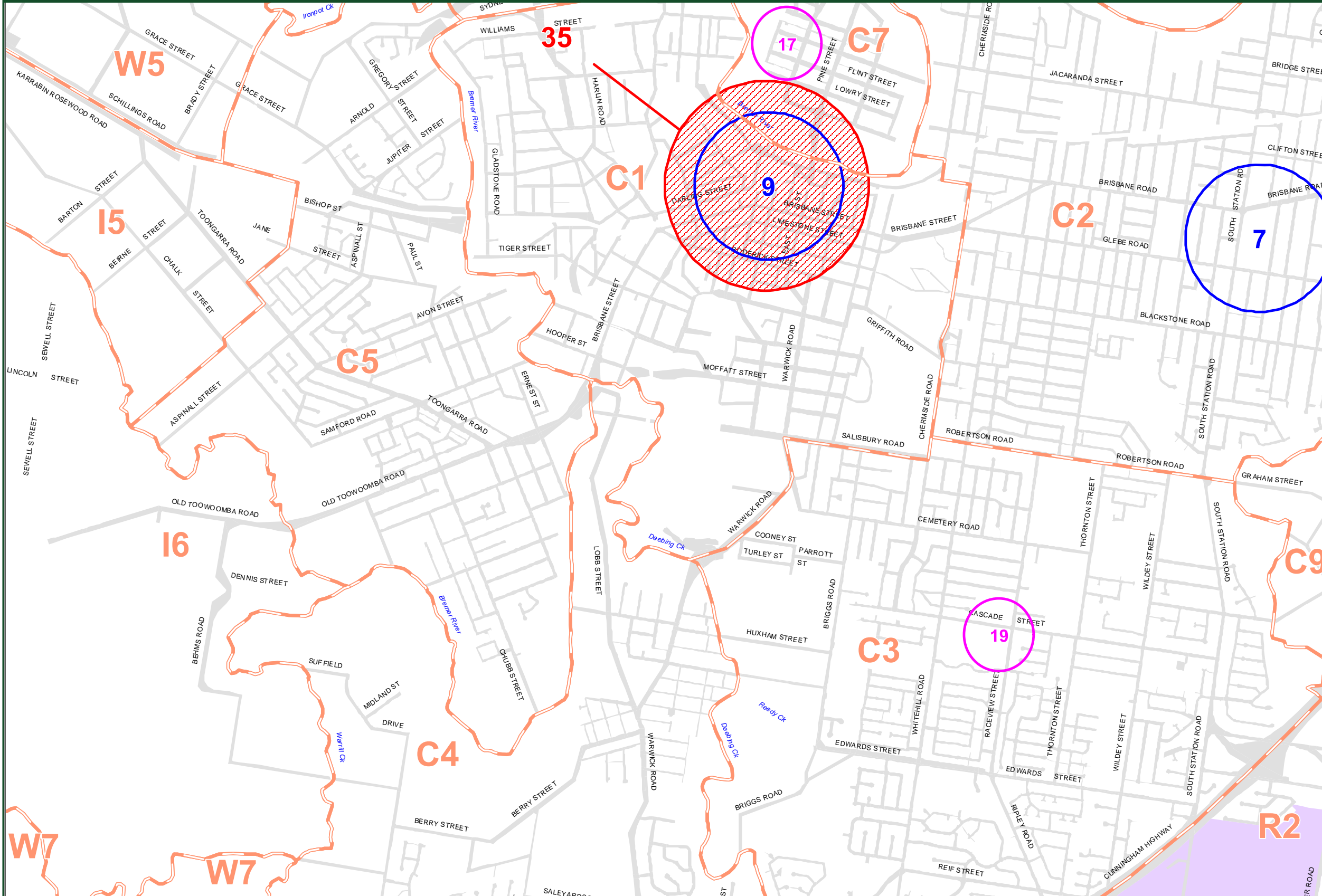
Legend

April 2018



City of Ipswich











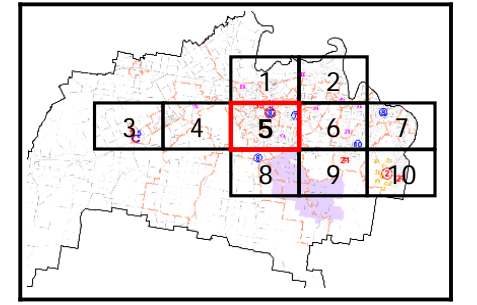


Local Government Infrastructure Plan

Plan for Trunk Infrastructure


Land for Community Facilities

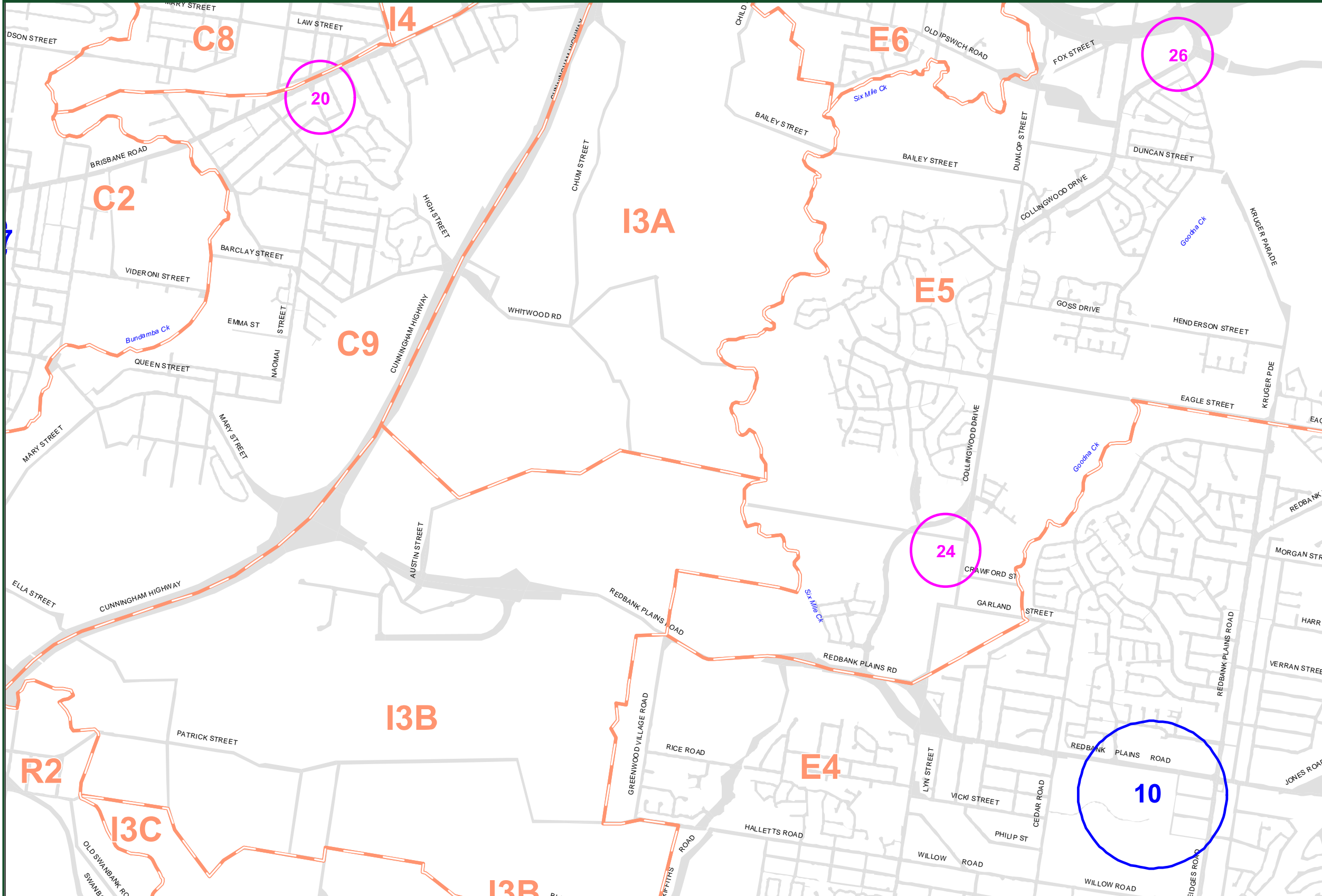
-  Centres Containing Future Citywide Level Facilities
-  Centres Containing Future District Level Facilities
-  Centres Containing Future Local Level Facilities
-  Centres Containing Existing Facilities
-  Centres Containing 'hybrid' Local and District Level Facilities pursuant to the Springfield Town Centre Infrastructure Agreement 2015
-  Service Catchment Boundary
- E4** Service Catchment Name
-  Ripley Valley Priority Development Area
-  Ipswich Local Government Area Boundary



Legend

April 2018











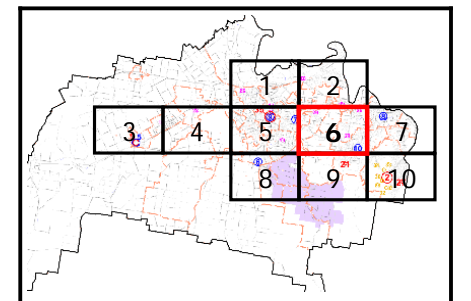


Local Government Infrastructure Plan

Plan for Trunk Infrastructure


Land for Community Facilities

-  Centres Containing Future Citywide Level Facilities
-  Centres Containing Future District Level Facilities
-  Centres Containing Future Local Level Facilities
-  Centres Containing Existing Facilities
-  Centres Containing 'hybrid' Local and District Level Facilities pursuant to the Springfield Town Centre Infrastructure Agreement 2015
-  Service Catchment Boundary
- E4** Service Catchment Name
-  Ripley Valley Priority Development Area
-  Ipswich Local Government Area Boundary



Legend

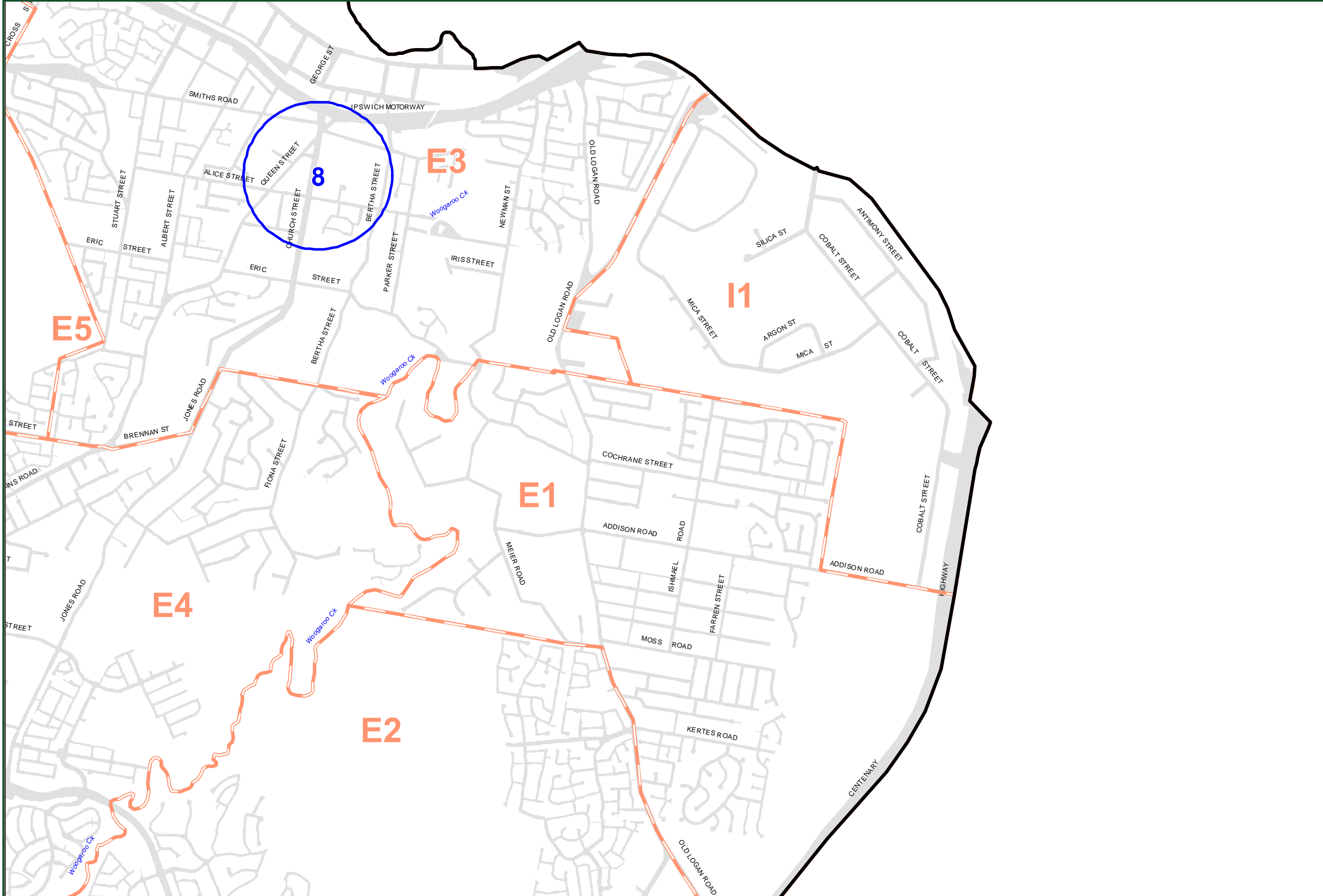
April 2018











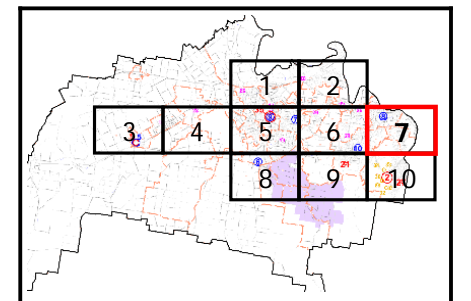
Local Government Infrastructure Plan

Plan for Trunk Infrastructure

Land for Community Facilities




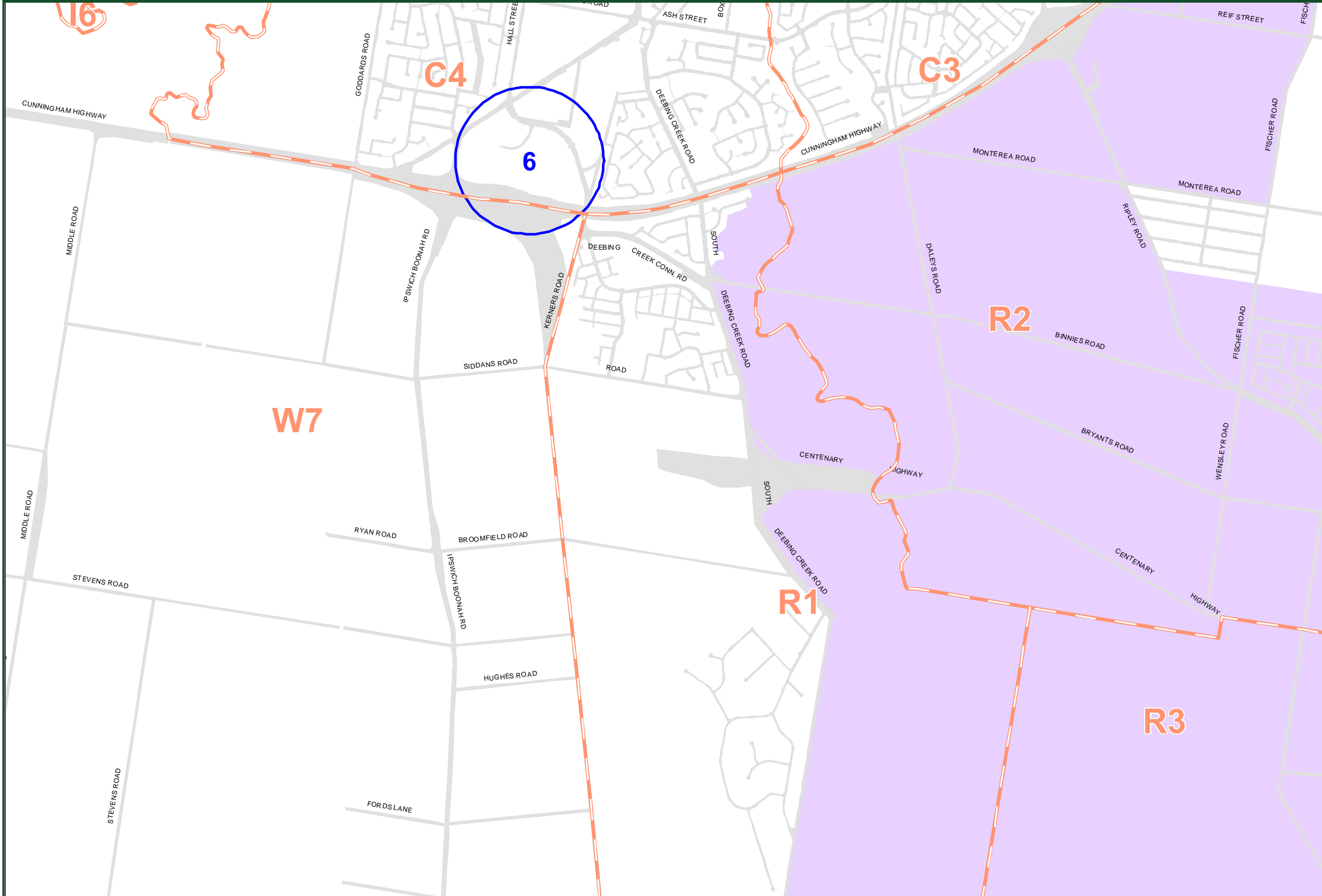
-  Centres Containing Future Citywide Level Facilities
-  Centres Containing Future District Level Facilities
-  Centres Containing Future Local Level Facilities
-  Centres Containing Existing Facilities
-  Centres Containing 'hybrid' Local and District Level Facilities pursuant to the Springfield Town Centre Infrastructure Agreement 2015
-  Service Catchment Boundary
- E4** Service Catchment Name
-  Ripley Valley Priority Development Area
-  Ipswich Local Government Area Boundary



Legend

April 2018











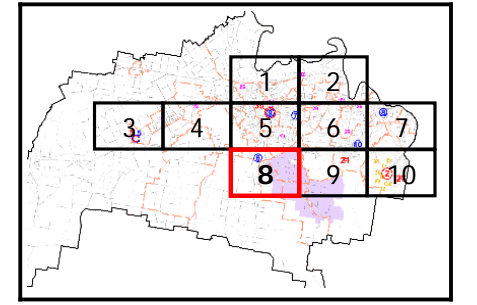


Local Government Infrastructure Plan

Plan for Trunk Infrastructure


Land for Community Facilities

-  Centres Containing Future Citywide Level Facilities
-  Centres Containing Future District Level Facilities
-  Centres Containing Future Local Level Facilities
-  Centres Containing Existing Facilities
-  Centres Containing 'hybrid' Local and District Level Facilities pursuant to the Springfield Town Centre Infrastructure Agreement 2015
-  Service Catchment Boundary
- E4** Service Catchment Name
-  Ripley Valley Priority Development Area
-  Ipswich Local Government Area Boundary



Legend

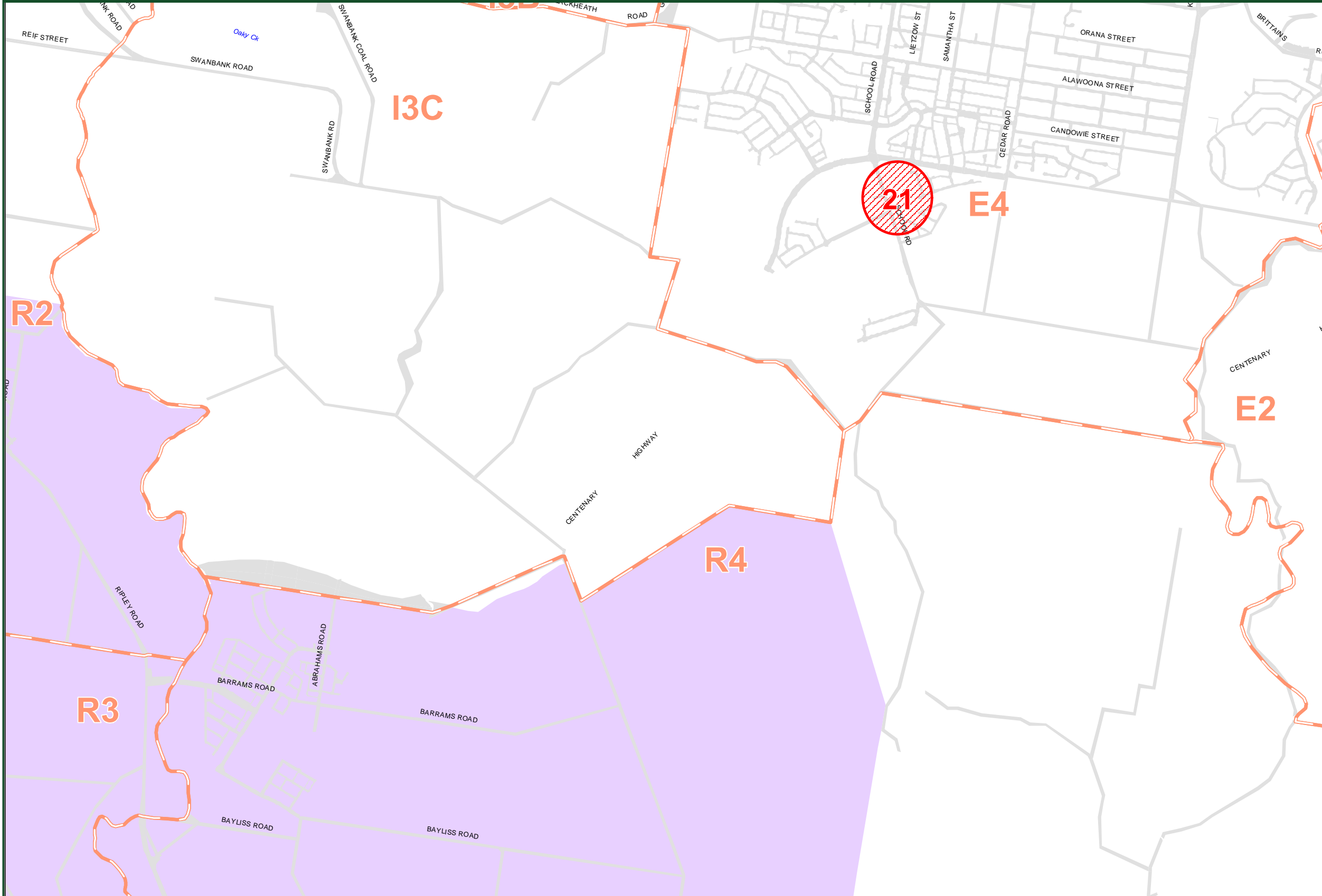
April 2018











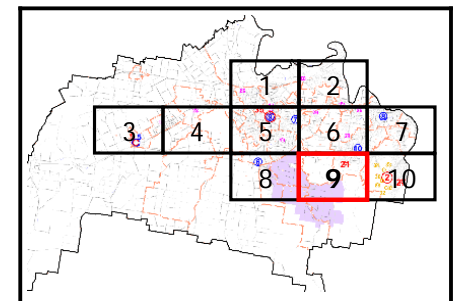
Local Government Infrastructure Plan

Plan for Trunk Infrastructure

Land for Community Facilities



-  Centres Containing Future Citywide Level Facilities
-  Centres Containing Future District Level Facilities
-  Centres Containing Future Local Level Facilities
-  Centres Containing Existing Facilities
-  Centres Containing 'hybrid' Local and District Level Facilities pursuant to the Springfield Town Centre Infrastructure Agreement 2015
-  Service Catchment Boundary
- E4** Service Catchment Name
-  Ripley Valley Priority Development Area
-  Ipswich Local Government Area Boundary



Legend

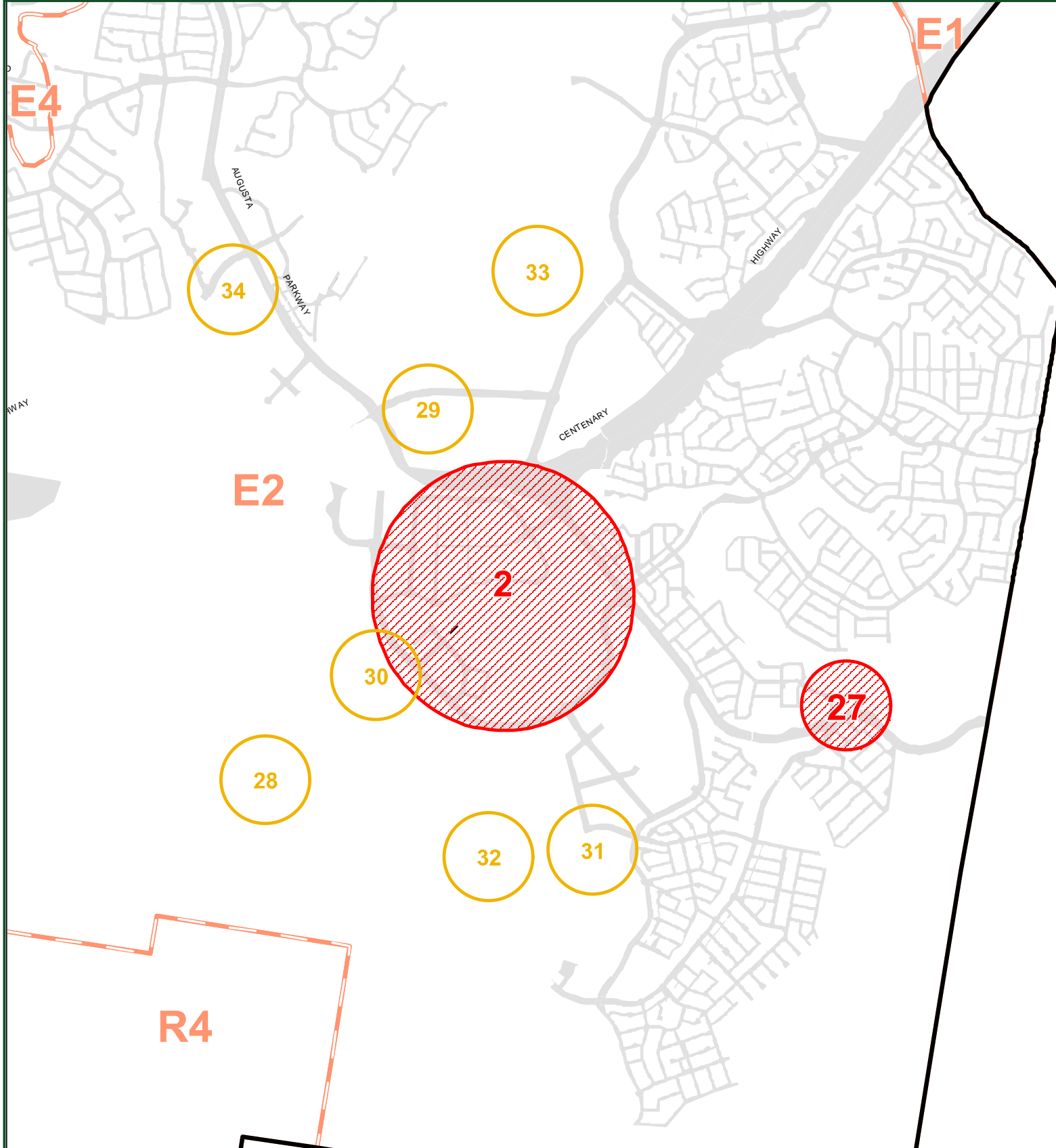
April 2018





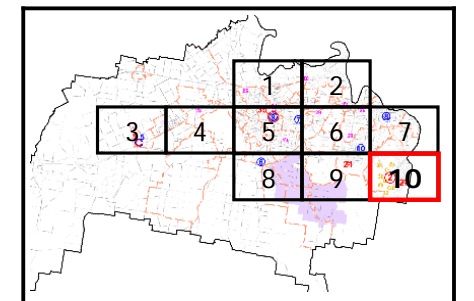
Local Government Infrastructure Plan

Plan for Trunk Infrastructure

Land for Community Facilities



-  Centres Containing Future Citywide Level Facilities
-  Centres Containing Future District Level Facilities
-  Centres Containing Future Local Level Facilities
-  Centres Containing Existing Facilities
-  Centres Containing 'hybrid' Local and District Level Facilities pursuant to the Springfield Town Centre Infrastructure Agreement 2015
-  Service Catchment Boundary
- E4** Service Catchment Name
-  Ripley Valley Priority Development Area
-  Ipswich Local Government Area Boundary



Legend

April 2018

