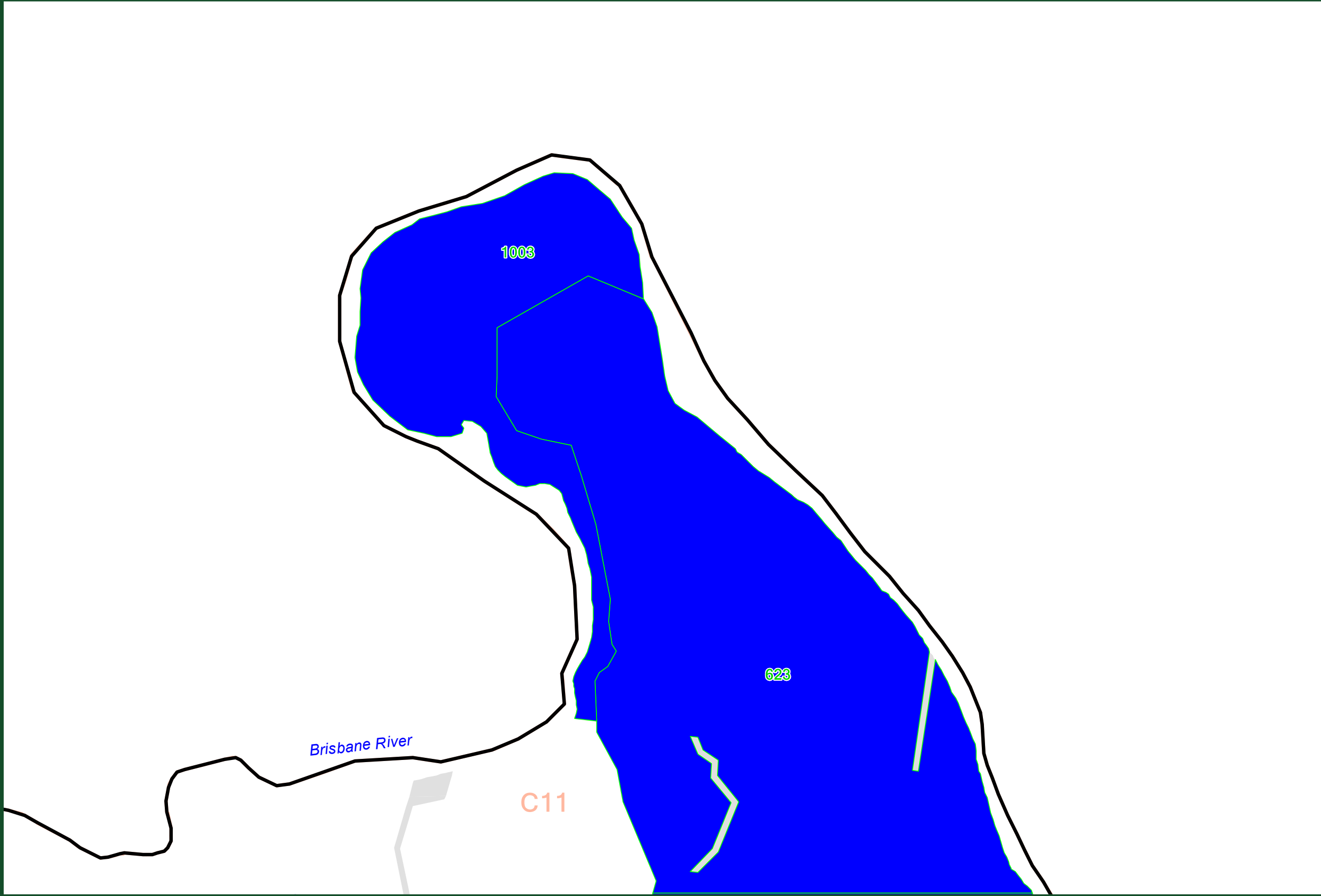


Local Government
Infrastructure Plan

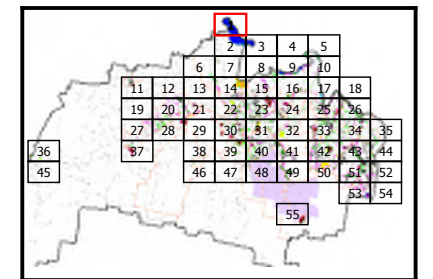
Plan for Trunk Infrastructure

Public Parks



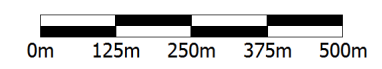
	Recreation Parks	Waterside Parks	Sports Grounds	Linear Parks
Citywide	Orange	Blue	Red	Green
District	Yellow	Cyan	N/A	N/A
Local	Brown	N/A	Pink	Light Green

- Pink ID New Future Park
- Green ID Existing Park (Future Works)
- Black ID Existing Park (Fully Developed)
- Railway Line & Stations
- Service Catchment Boundary Service Catchment Boundary
- E4 Service Catchment Name
- Ripley Valley Priority Development Area
- Ipswich Local Government Area Boundary Ipswich Local Government Area Boundary



Legend

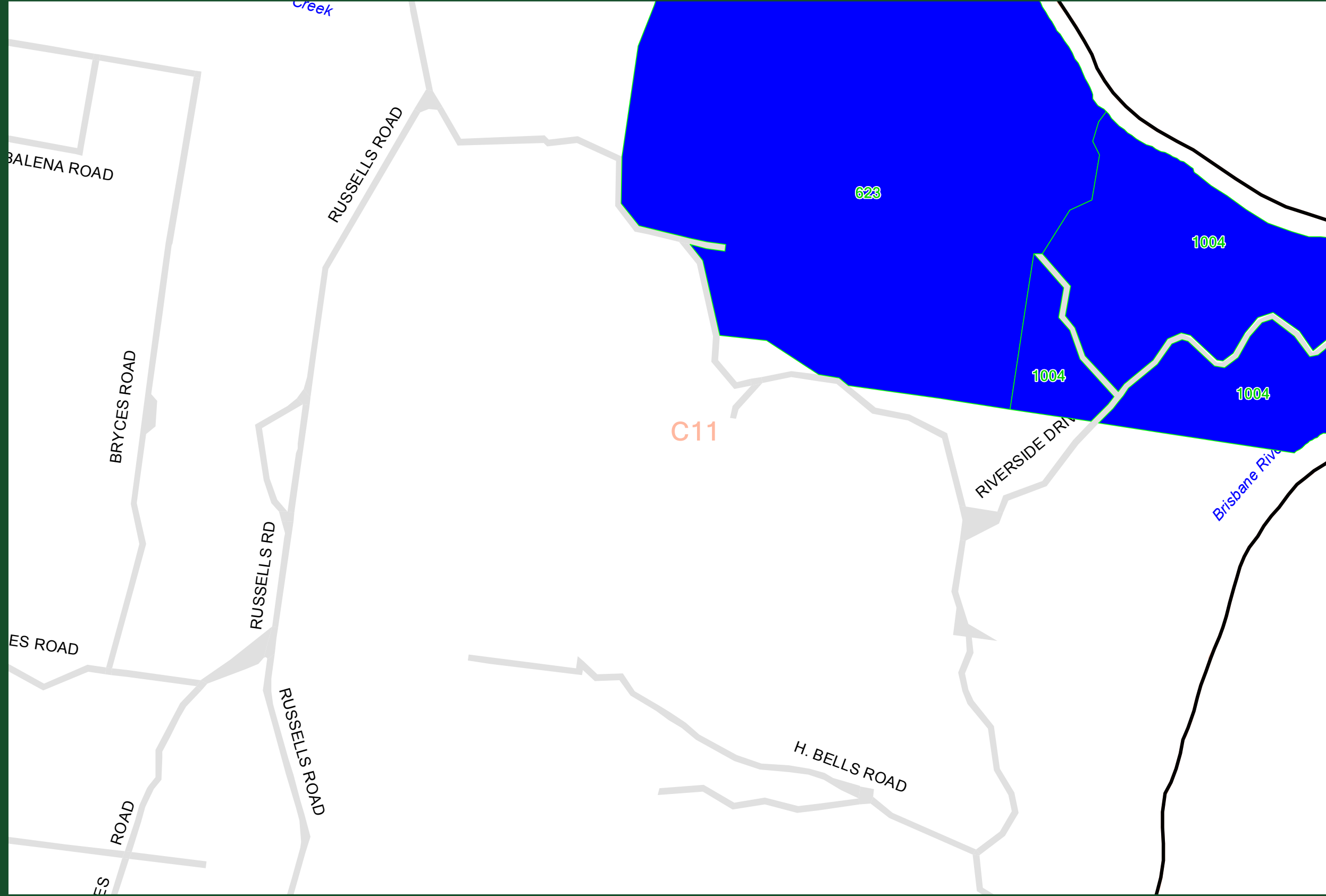
April 2018



Local Government Infrastructure Plan

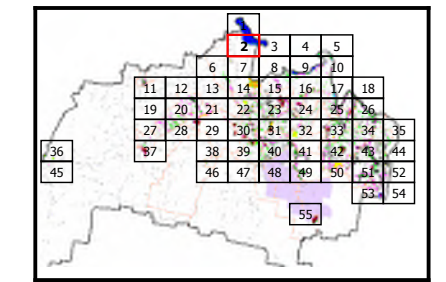
Plan for Trunk Infrastructure

Public Parks



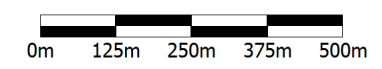
	Recreation Parks	Waterside Parks	Sports Grounds	Linear Parks
Citywide				
District			N/A	N/A
Local		N/A		

- Pink ID** New Future Park
- Green ID** Existing Park (Future Works)
- Black ID** Existing Park (Fully Developed)
- Railway Line & Stations
- Service Catchment Boundary
- E4** Service Catchment Name
- Ripley Valley Priority Development Area
- Ipswich Local Government Area Boundary



Legend

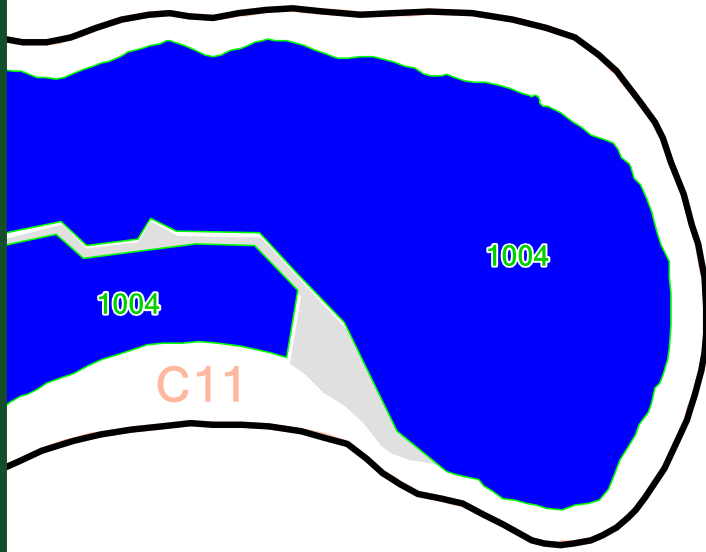
April 2018



Local Government Infrastructure Plan

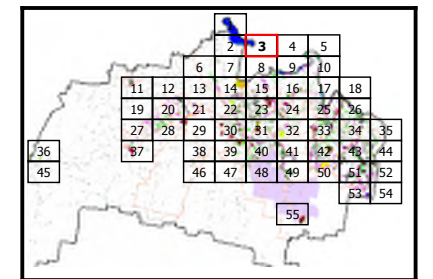
Plan for Trunk Infrastructure

Public Parks



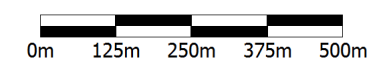
	Recreation Parks	Waterside Parks	Sports Grounds	Linear Parks
Citywide	Orange	Blue	Red	Green
District	Yellow	Cyan	N/A	N/A
Local	Brown	N/A	Pink	Light Green

- Pink ID New Future Park
- Green ID Existing Park (Future Works)
- Black ID Existing Park (Fully Developed)
- Railway Line & Stations
- Service Catchment Boundary
- E4 Service Catchment Name
- Ripley Valley Priority Development Area
- Ipswich Local Government Area Boundary



Legend

April 2018



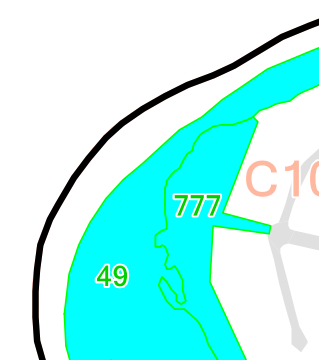
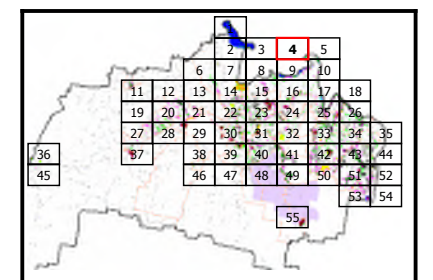
Local Government
Infrastructure Plan

Plan for Trunk Infrastructure

Public Parks

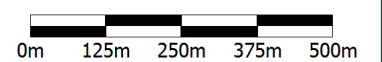
	Recreation Parks	Waterside Parks	Sports Grounds	Linear Parks
Citywide	Orange	Blue	Red	Green
District	Yellow	Cyan	N/A	N/A
Local	Brown	N/A	Pink	Light Green

- Pink ID New Future Park
- Green ID Existing Park (Future Works)
- Black ID Existing Park (Fully Developed)
- Railway Line & Stations
- Service Catchment Boundary
- E4 Service Catchment Name
- Ripley Valley Priority Development Area
- Ipswich Local Government Area Boundary



Legend

April 2018



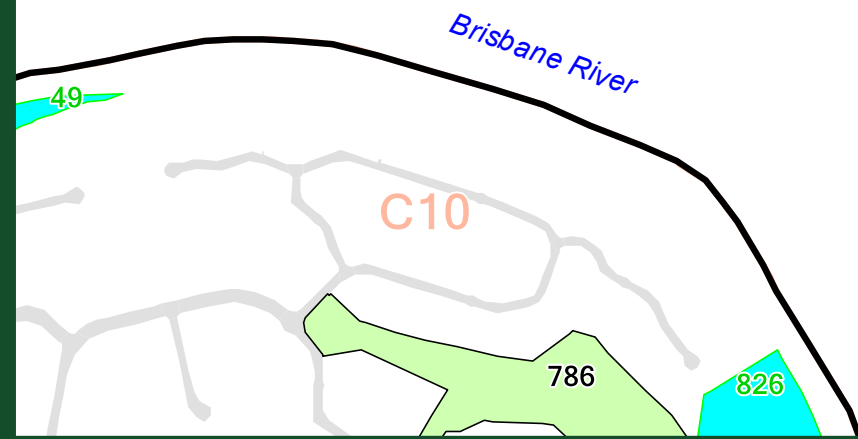
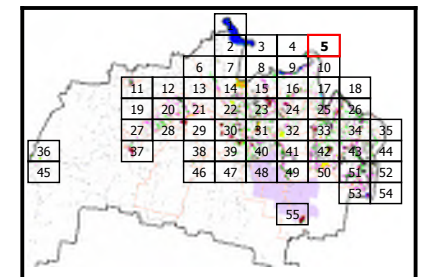
Local Government Infrastructure Plan

Plan for Trunk Infrastructure

Public Parks

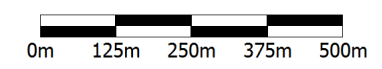
	Recreation Parks	Waterside Parks	Sports Grounds	Linear Parks
Citywide	Orange	Blue	Red	Green
District	Yellow	Cyan	N/A	N/A
Local	Brown	N/A	Pink	Light Green

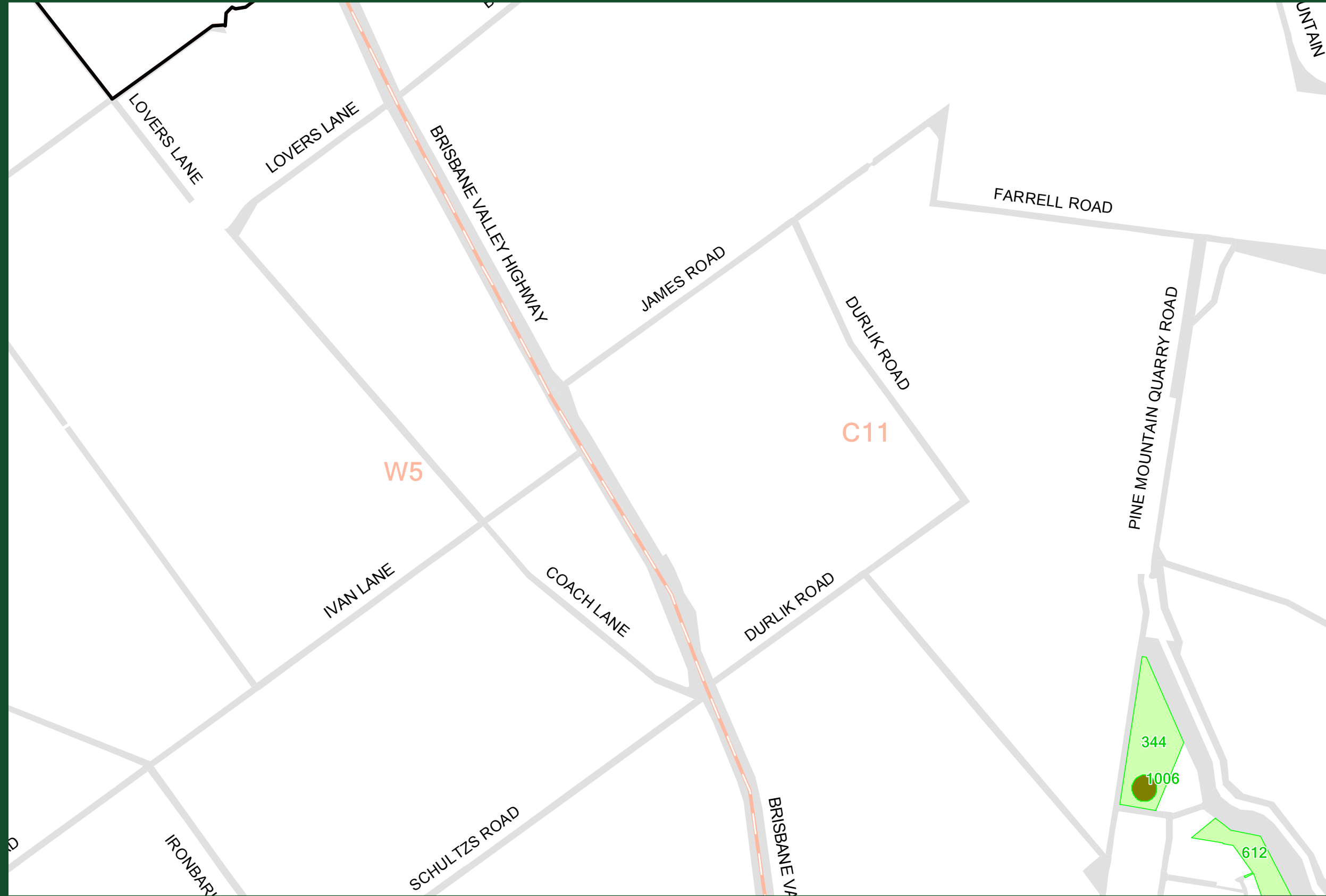
- Pink ID New Future Park
- Green ID Existing Park (Future Works)
- Black ID Existing Park (Fully Developed)
- Railway Line & Stations
- Service Catchment Boundary
- E4 Service Catchment Name
- Ripley Valley Priority Development Area
- Ipswich Local Government Area Boundary



Legend

April 2018





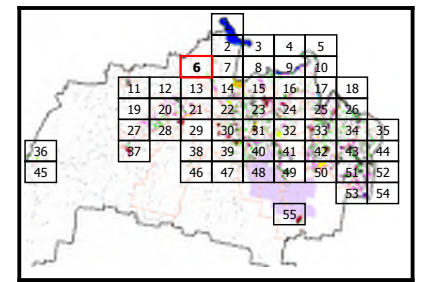
Local Government
Infrastructure Plan

Plan for Trunk Infrastructure

Public Parks

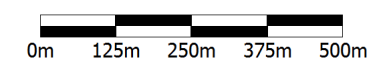
	Recreation Parks	Waterside Parks	Sports Grounds	Linear Parks
Citywide	Orange	Blue	Red	Green
District	Yellow	Cyan	N/A	N/A
Local	Brown	N/A	Pink	Light Green

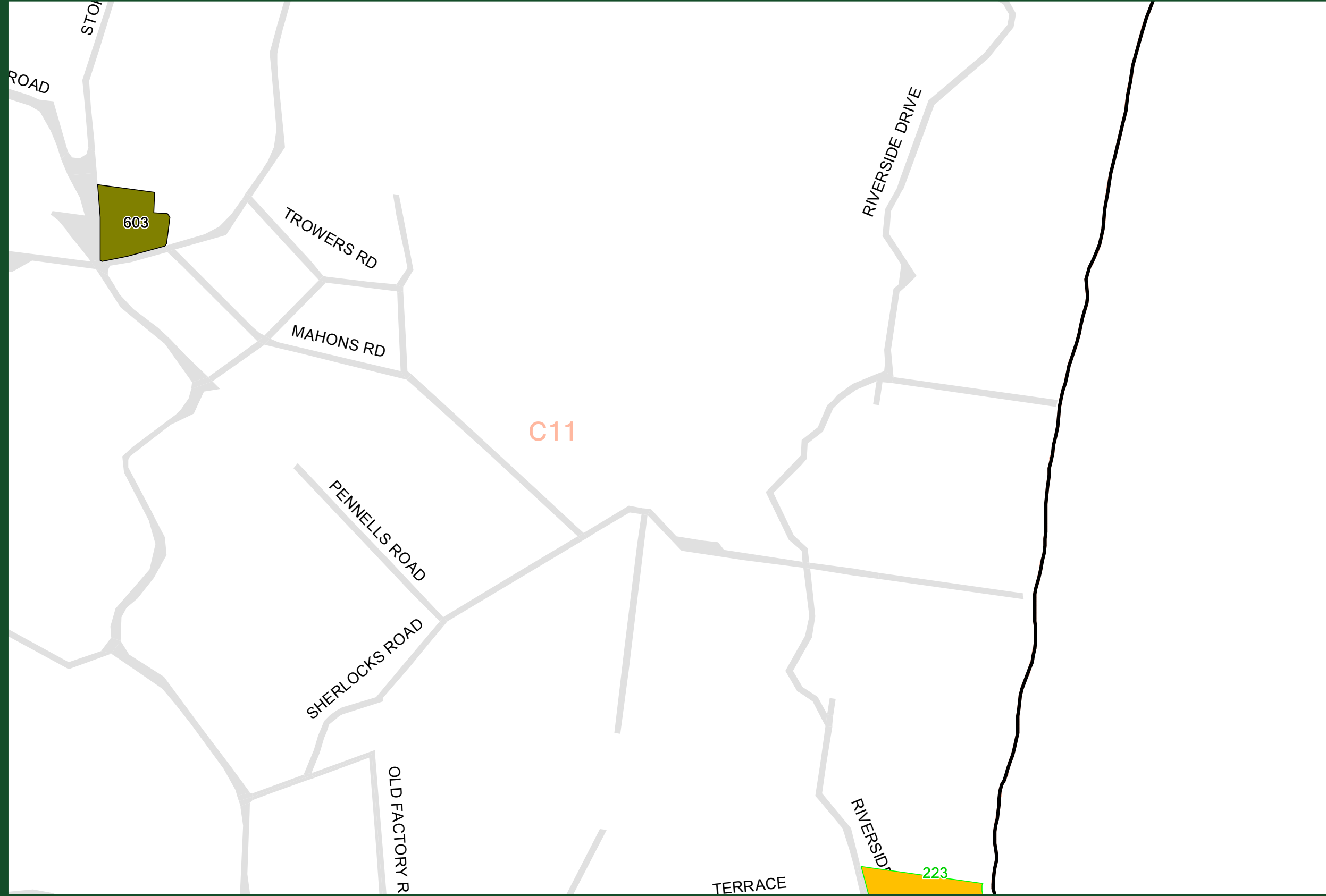
- Pink ID New Future Park
- Green ID Existing Park (Future Works)
- Black ID Existing Park (Fully Developed)
- Railway Line & Stations
- Service Catchment Boundary
- E4 Service Catchment Name
- Ripley Valley Priority Development Area
- Ipswich Local Government Area Boundary



Legend

April 2018





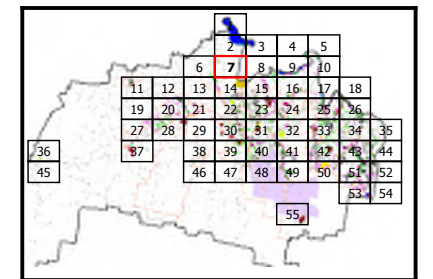
Local Government Infrastructure Plan

Plan for Trunk Infrastructure

Public Parks

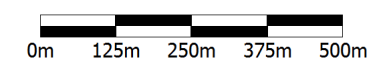
	Recreation Parks	Waterside Parks	Sports Grounds	Linear Parks
Citywide	Orange	Blue	Red	Green
District	Yellow	Cyan	N/A	N/A
Local	Brown	N/A	Pink	Light Green

- Pink ID New Future Park
- Green ID Existing Park (Future Works)
- Black ID Existing Park (Fully Developed)
- Railway Line & Stations
- Service Catchment Boundary
- E4 Service Catchment Name
- Ripley Valley Priority Development Area
- Ipswich Local Government Area Boundary



Legend

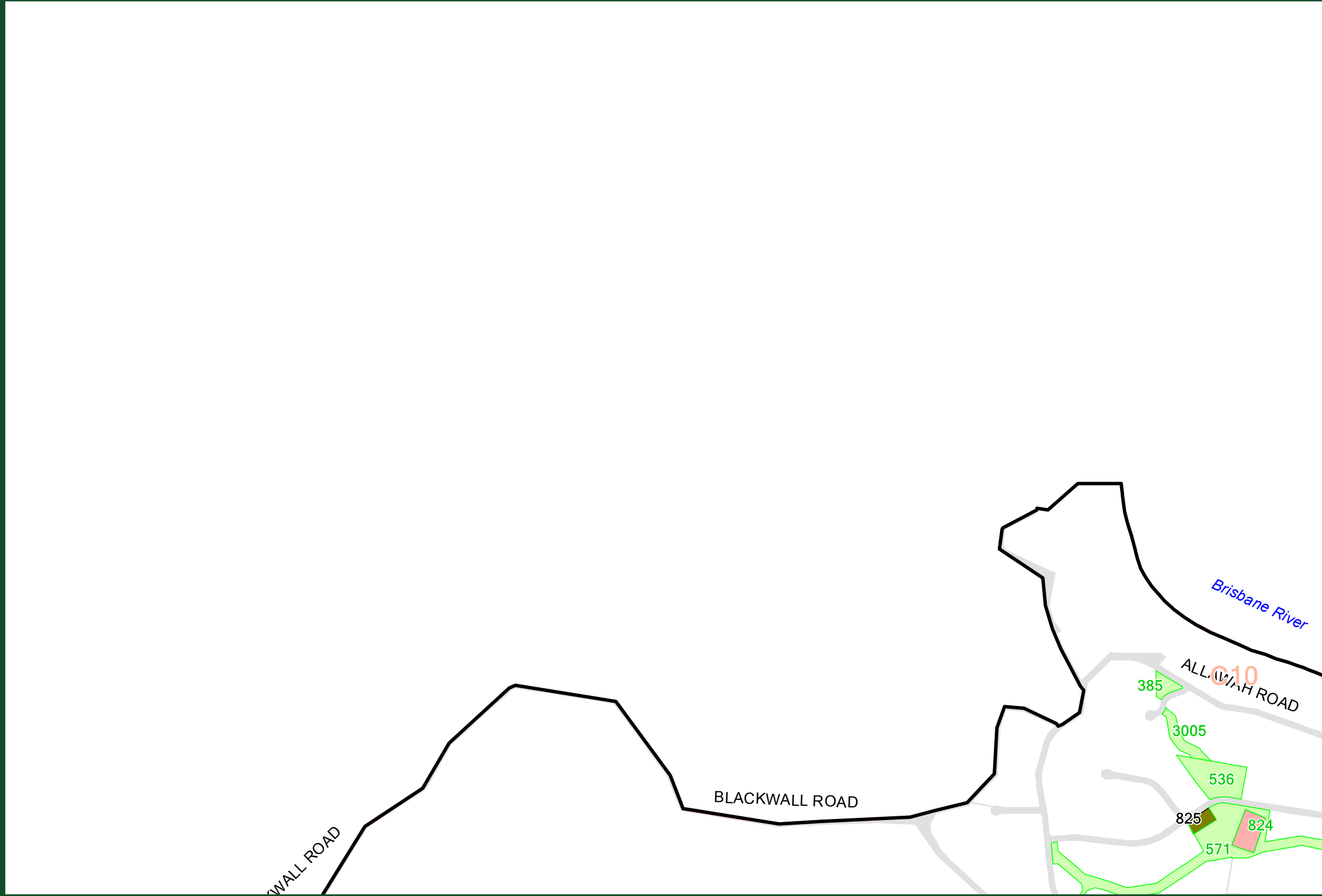
April 2018



Local Government
Infrastructure Plan

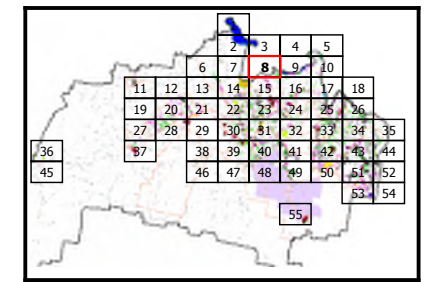
Plan for Trunk Infrastructure

Public Parks



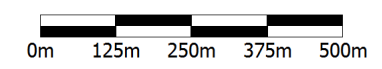
	Recreation Parks	Waterside Parks	Sports Grounds	Linear Parks
Citywide	Orange	Blue	Red	Green
District	Yellow	Cyan	N/A	N/A
Local	Brown	N/A	Pink	Light Green

- Pink ID New Future Park
- Green ID Existing Park (Future Works)
- Black ID Existing Park (Fully Developed)
- Railway Line & Stations
- Service Catchment Boundary
- E4 Service Catchment Name
- Ripley Valley Priority Development Area
- Ipswich Local Government Area Boundary



Legend

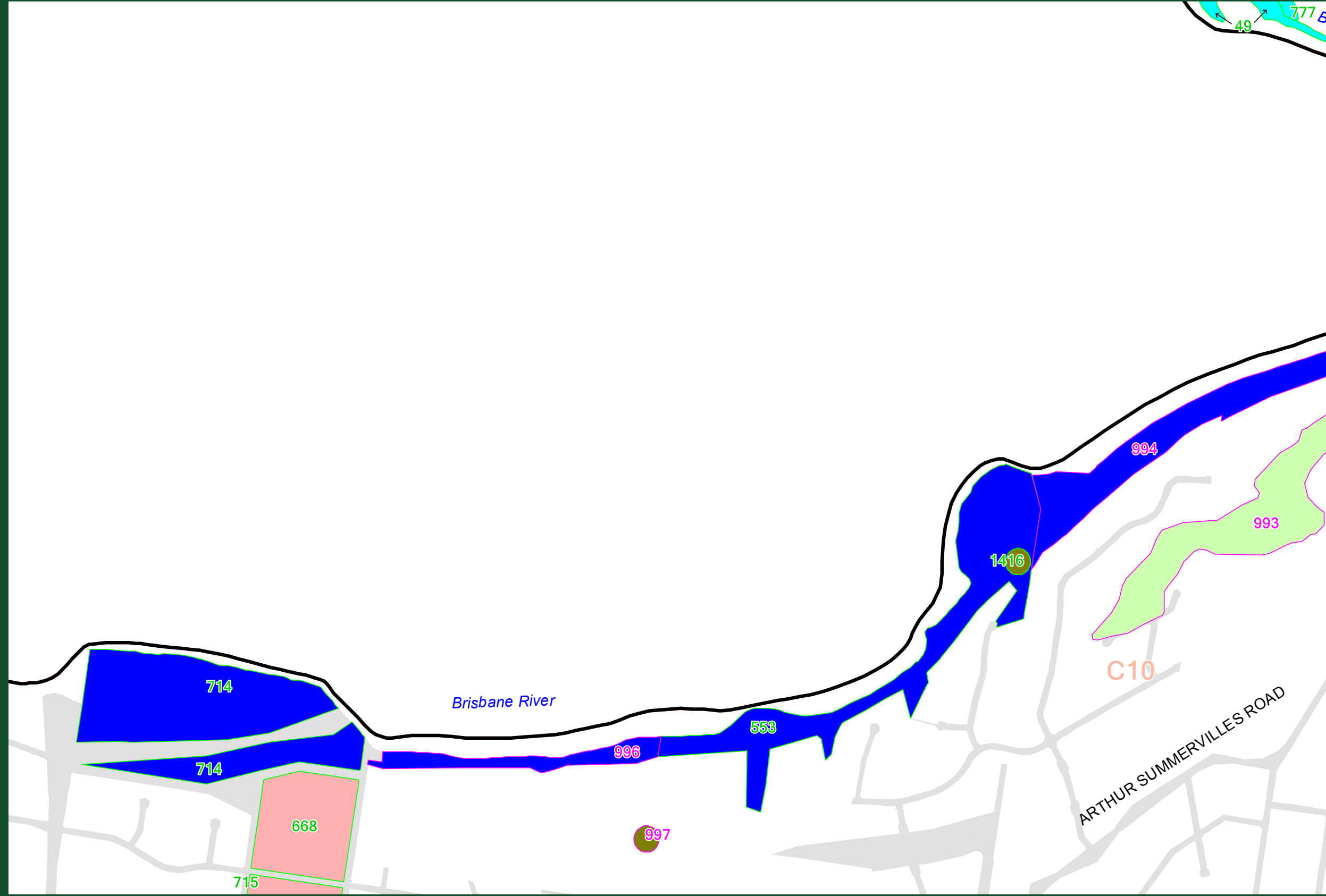
April 2018



Local Government
Infrastructure Plan

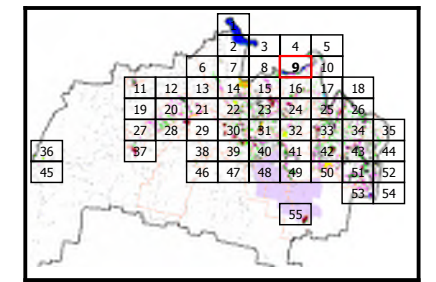
Plan for Trunk Infrastructure

Public Parks



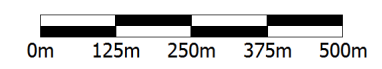
	Recreation Parks	Waterside Parks	Sports Grounds	Linear Parks
Citywide	Orange	Blue	Red	Green
District	Yellow	Cyan	N/A	N/A
Local	Brown	N/A	Pink	Light Green

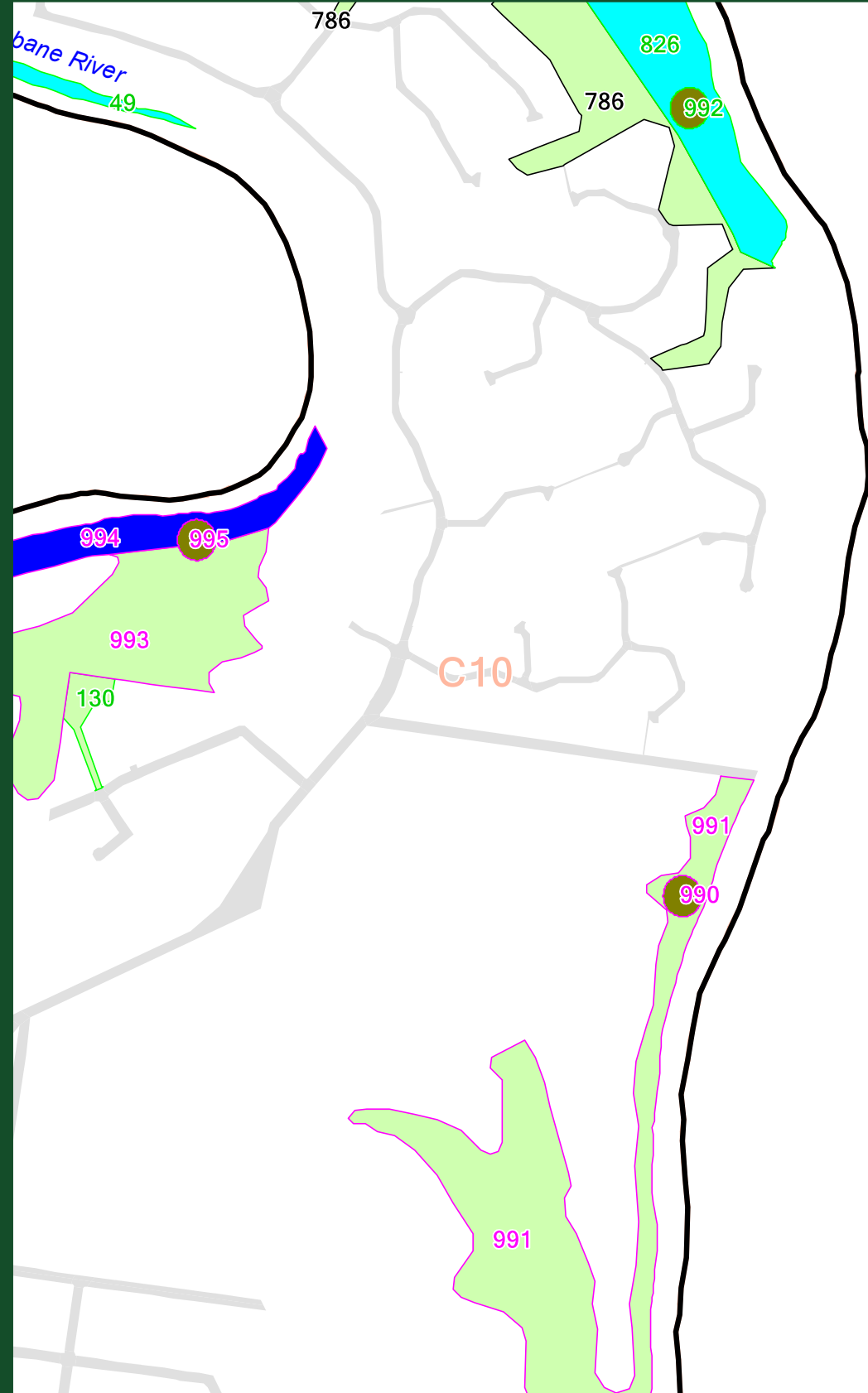
- Pink ID New Future Park
- Green ID Existing Park (Future Works)
- Black ID Existing Park (Fully Developed)
- Railway Line & Stations
- Service Catchment Boundary
- E4 Service Catchment Name
- Ripley Valley Priority Development Area
- Ipswich Local Government Area Boundary



Legend

April 2018

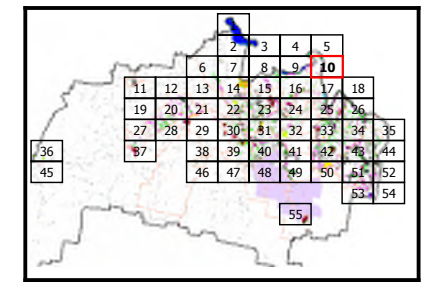




Local Government
Infrastructure Plan
Plan for Trunk Infrastructure
Public Parks

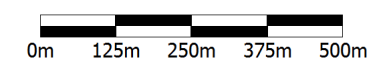
	Recreation Parks	Waterside Parks	Sports Grounds	Linear Parks
Citywide	Orange	Blue	Red	Green
District	Yellow	Cyan	N/A	N/A
Local	Brown	N/A	Pink	Light Green

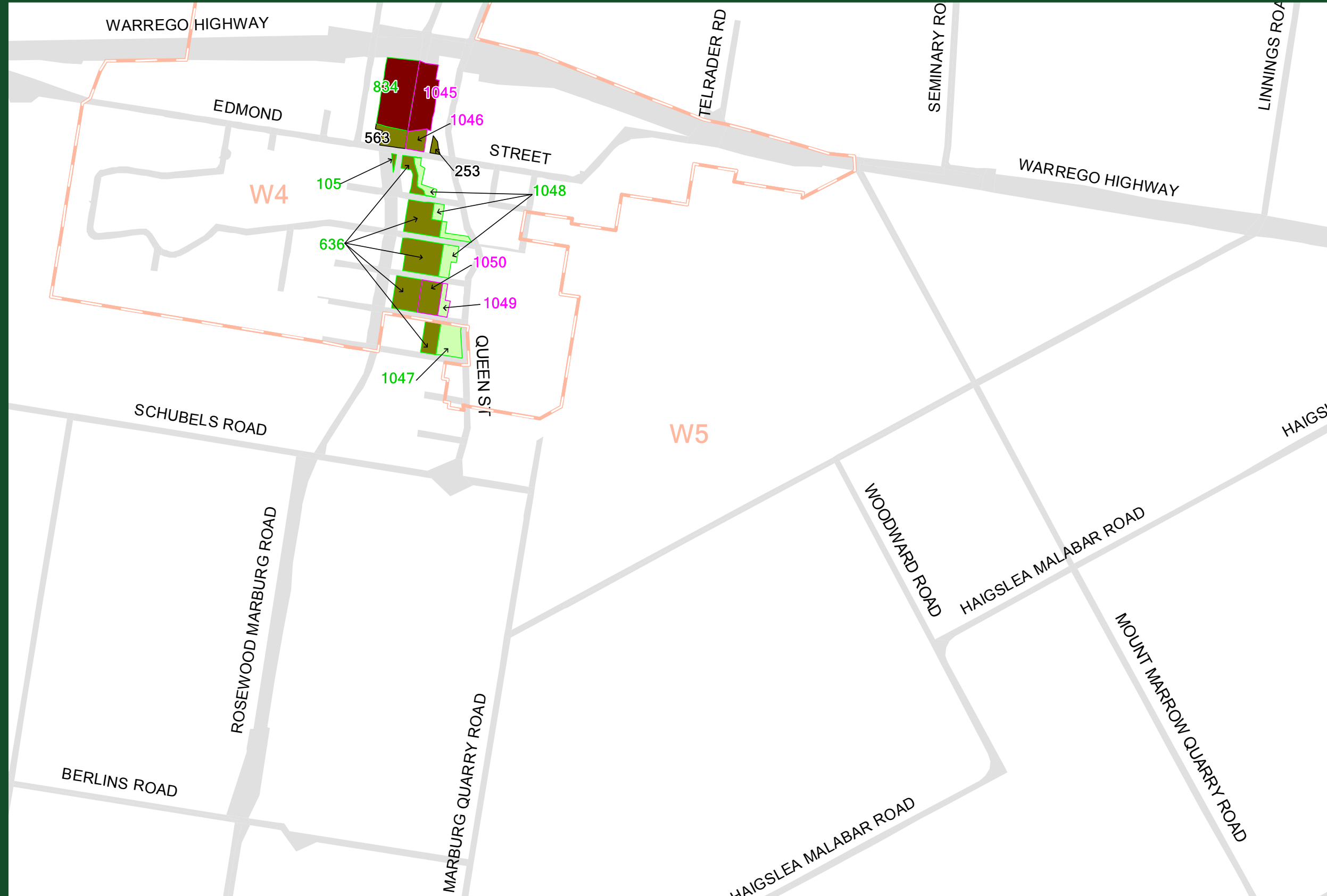
- Pink ID New Future Park
- Green ID Existing Park (Future Works)
- Black ID Existing Park (Fully Developed)
- Railway Line & Stations
- Service Catchment Boundary
- E4 Service Catchment Name
- Ripley Valley Priority Development Area
- Ipswich Local Government Area Boundary



Legend

April 2018





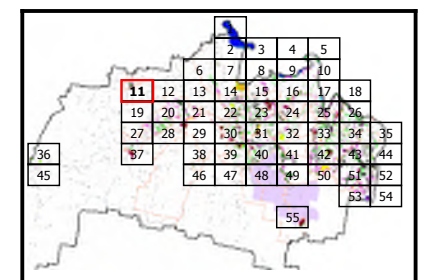
Local Government Infrastructure Plan

Plan for Trunk Infrastructure

Public Parks

	Recreation Parks	Waterside Parks	Sports Grounds	Linear Parks
Citywide				
District			N/A	N/A
Local		N/A		

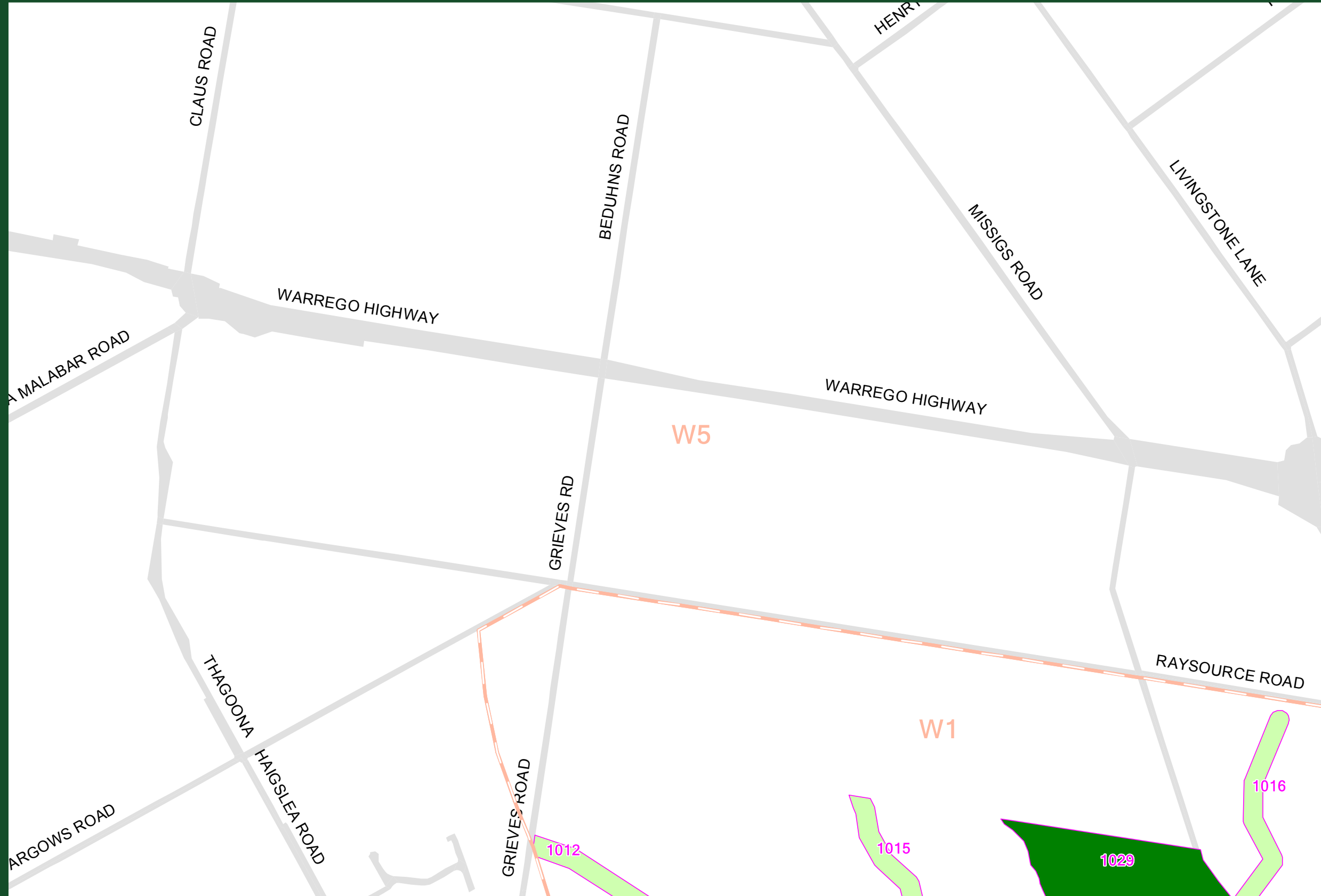
- Pink ID New Future Park
- Green ID Existing Park (Future Works)
- Black ID Existing Park (Fully Developed)
- Railway Line & Stations
- Service Catchment Boundary
- E4 Service Catchment Name
- Ripley Valley Priority Development Area
- Ipswich Local Government Area Boundary



Legend

April 2018





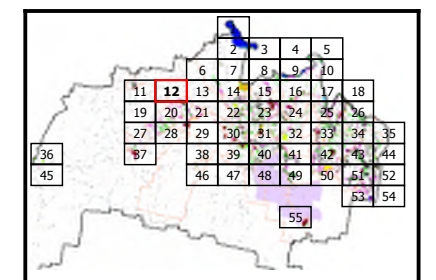
Local Government
Infrastructure Plan

Plan for Trunk Infrastructure

Public Parks

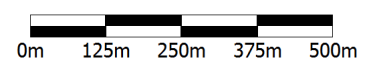
	Recreation Parks	Waterside Parks	Sports Grounds	Linear Parks
Citywide	Orange	Blue	Red	Green
District	Yellow	Cyan	N/A	N/A
Local	Brown	N/A	Pink	Light Green

- Pink ID New Future Park
- Green ID Existing Park (Future Works)
- Black ID Existing Park (Fully Developed)
- Railway Line & Stations
- Service Catchment Boundary
- E4 Service Catchment Name
- Ripley Valley Priority Development Area
- Ipswich Local Government Area Boundary



Legend

April 2018





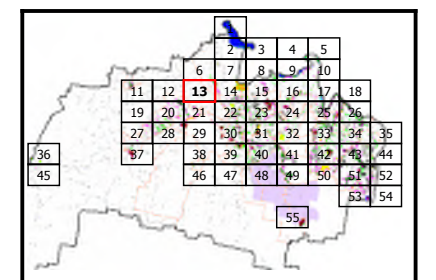
Local Government
Infrastructure Plan

Plan for Trunk Infrastructure

Public Parks

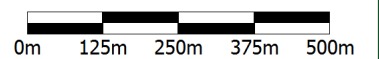
	Recreation Parks	Waterside Parks	Sports Grounds	Linear Parks
Citywide	Orange	Blue	Red	Green
District	Yellow	Cyan	N/A	N/A
Local	Brown	N/A	Pink	Light Green

- Pink ID New Future Park
- Green ID Existing Park (Future Works)
- Black ID Existing Park (Fully Developed)
- Railway Line & Stations
- Service Catchment Boundary
- E4 Service Catchment Name
- Ripley Valley Priority Development Area
- Ipswich Local Government Area Boundary



Legend

April 2018



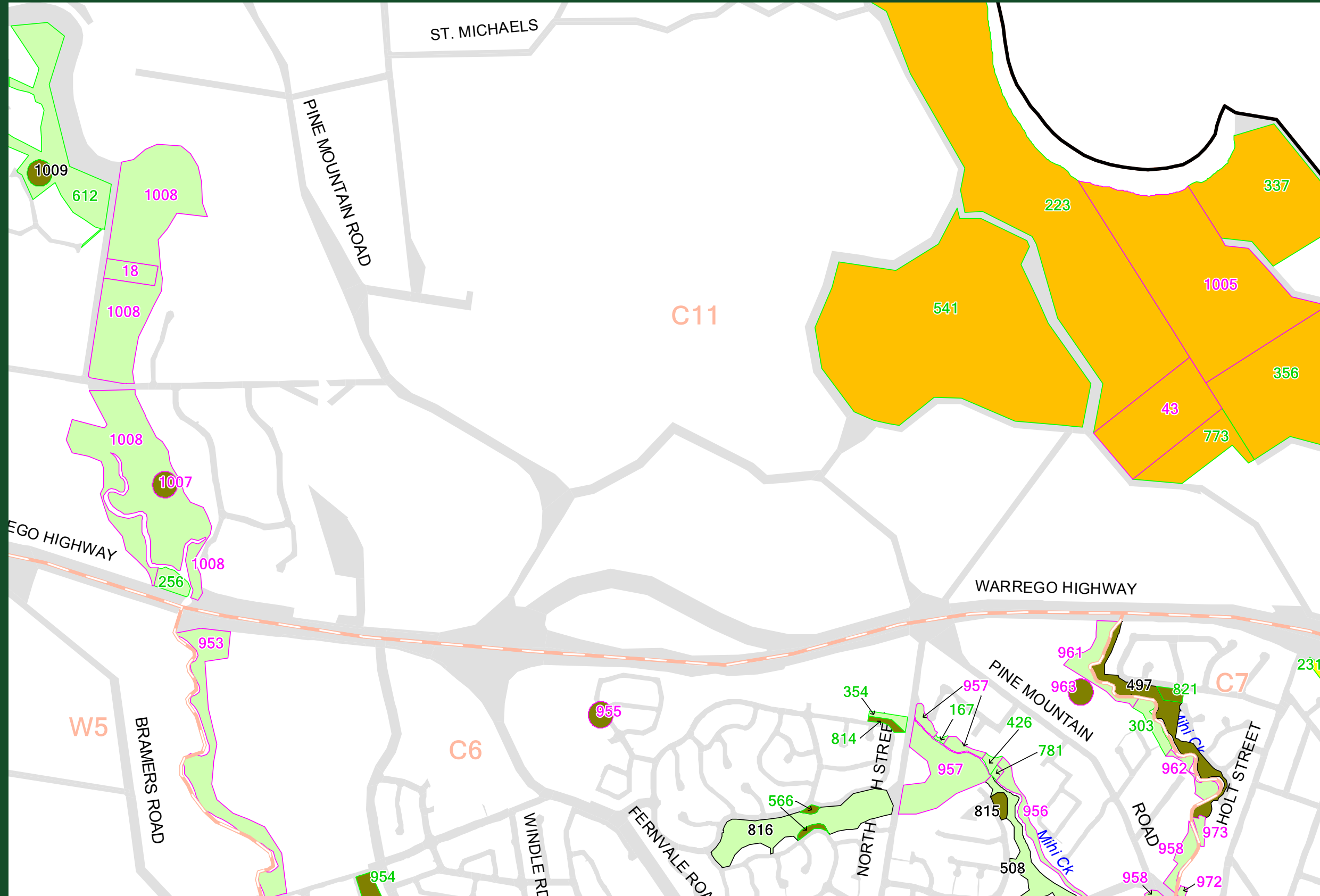
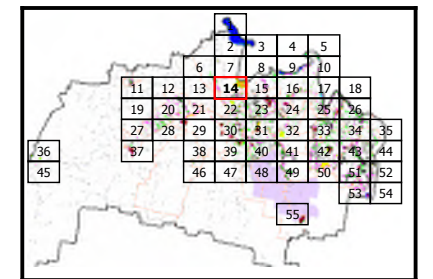
Local Government
Infrastructure Plan

Plan for Trunk Infrastructure

Public Parks

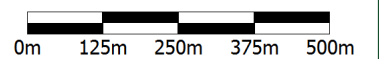
	Recreation Parks	Waterside Parks	Sports Grounds	Linear Parks
Citywide	Orange	Blue	Red	Green
District	Yellow	Cyan	N/A	N/A
Local	Brown	N/A	Pink	Light Green

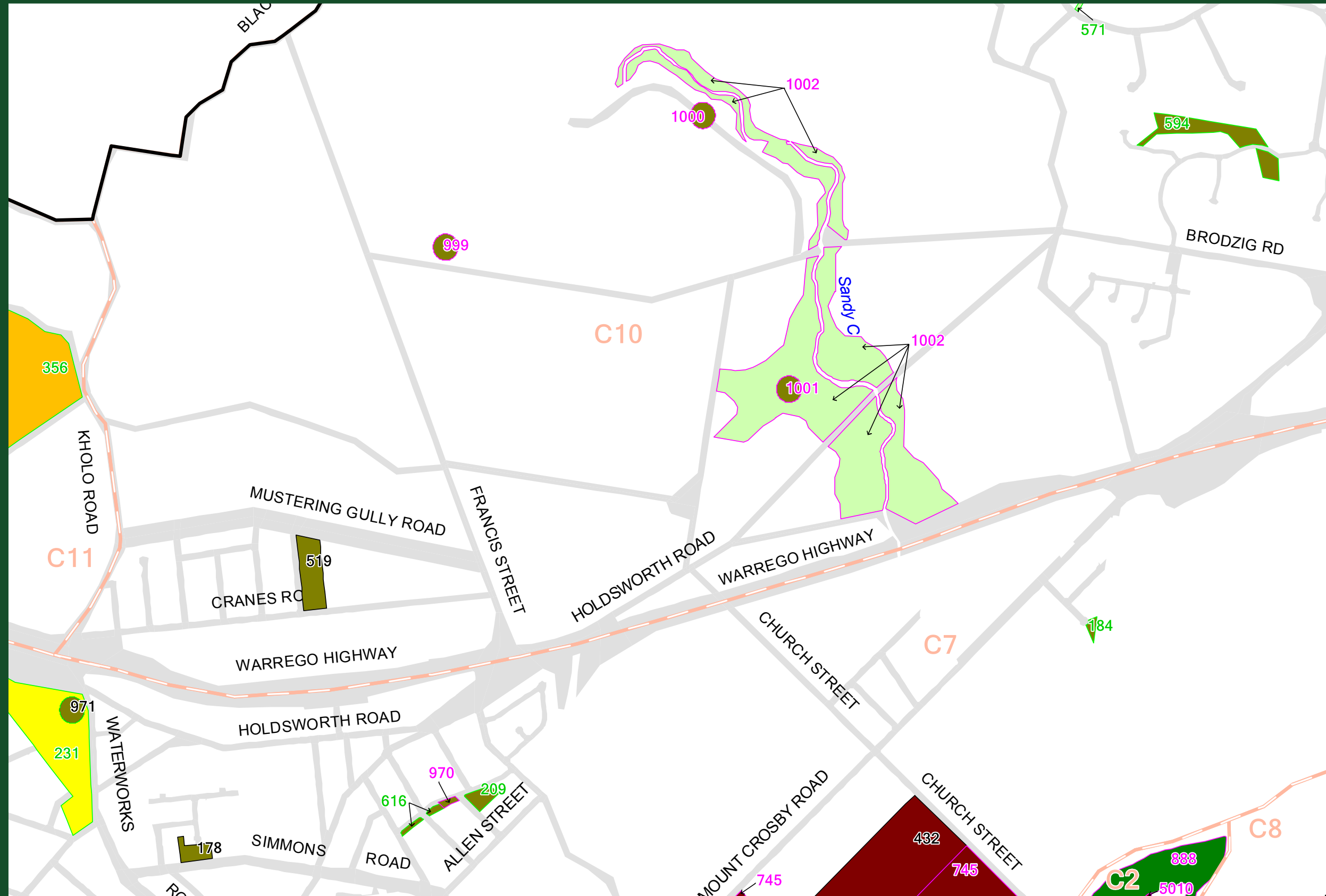
- Pink ID New Future Park
- Green ID Existing Park (Future Works)
- Black ID Existing Park (Fully Developed)
- Railway Line & Stations
- Service Catchment Boundary
- E4 Service Catchment Name
- Ripley Valley Priority Development Area
- Ipswich Local Government Area Boundary



Legend

April 2018





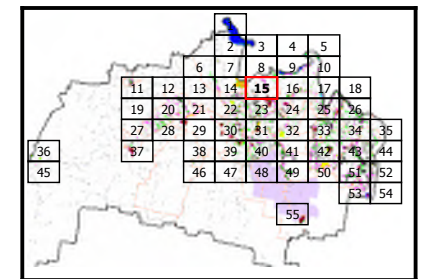
Local Government Infrastructure Plan

Plan for Trunk Infrastructure

Public Parks

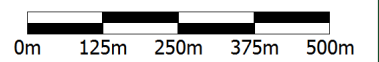
	Recreation Parks	Waterside Parks	Sports Grounds	Linear Parks
Citywide	Orange	Blue	Red	Green
District	Yellow	Cyan	N/A	N/A
Local	Brown	N/A	Pink	Light Green

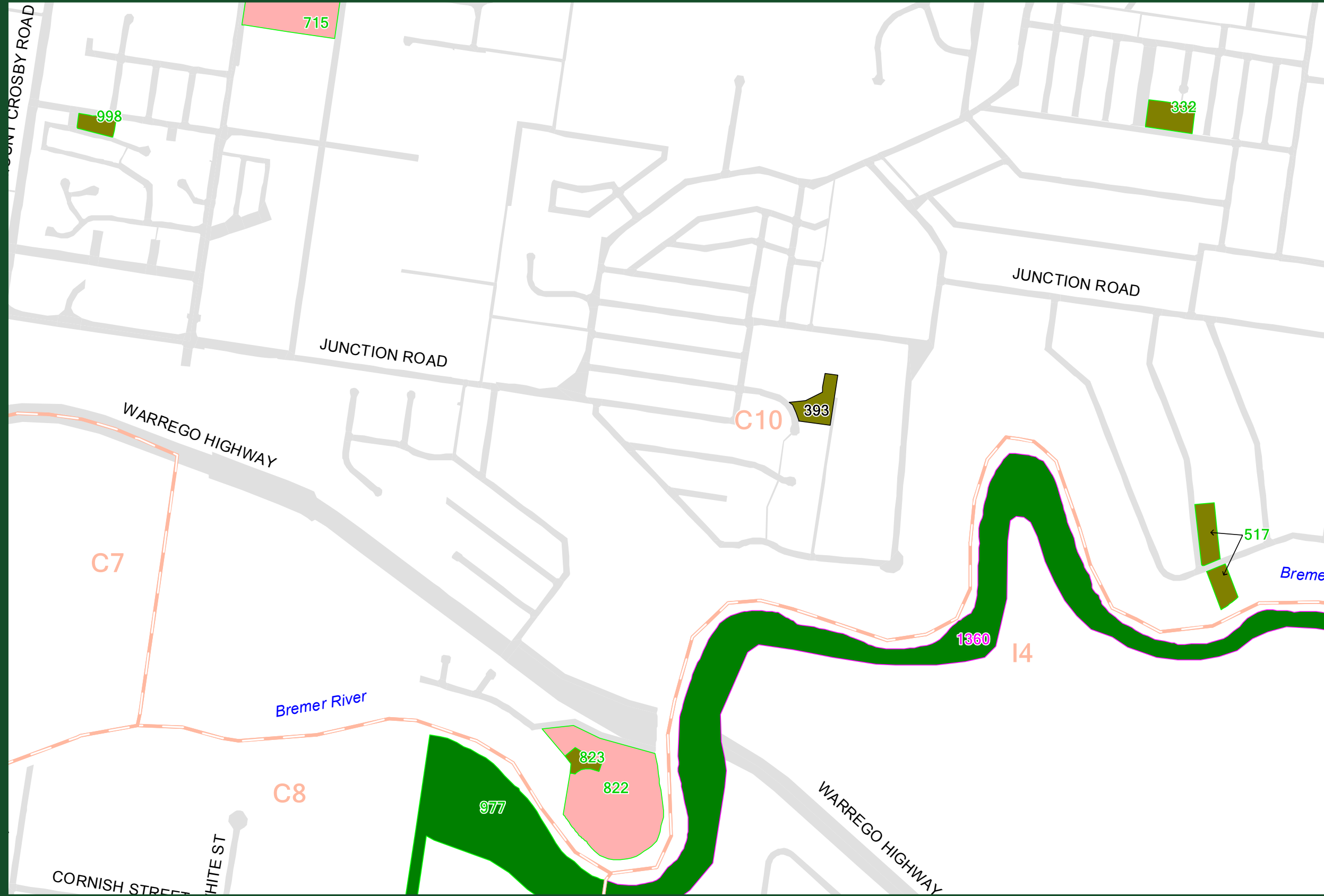
- Pink ID New Future Park
- Green ID Existing Park (Future Works)
- Black ID Existing Park (Fully Developed)
- Railway Line & Stations
- Service Catchment Boundary
- E4 Service Catchment Name
- Ripley Valley Priority Development Area
- Ipswich Local Government Area Boundary



Legend

April 2018





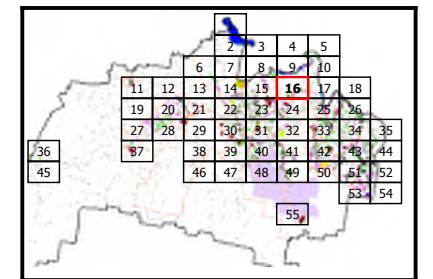
Local Government
Infrastructure Plan

Plan for Trunk Infrastructure

Public Parks

	Recreation Parks	Waterside Parks	Sports Grounds	Linear Parks
Citywide	Orange	Blue	Red	Green
District	Yellow	Cyan	N/A	N/A
Local	Brown	N/A	Pink	Light Green

- Pink ID New Future Park
- Green ID Existing Park (Future Works)
- Black ID Existing Park (Fully Developed)
- Railway Line & Stations
- Service Catchment Boundary
- E4 Service Catchment Name
- Ripley Valley Priority Development Area
- Ipswich Local Government Area Boundary



Legend

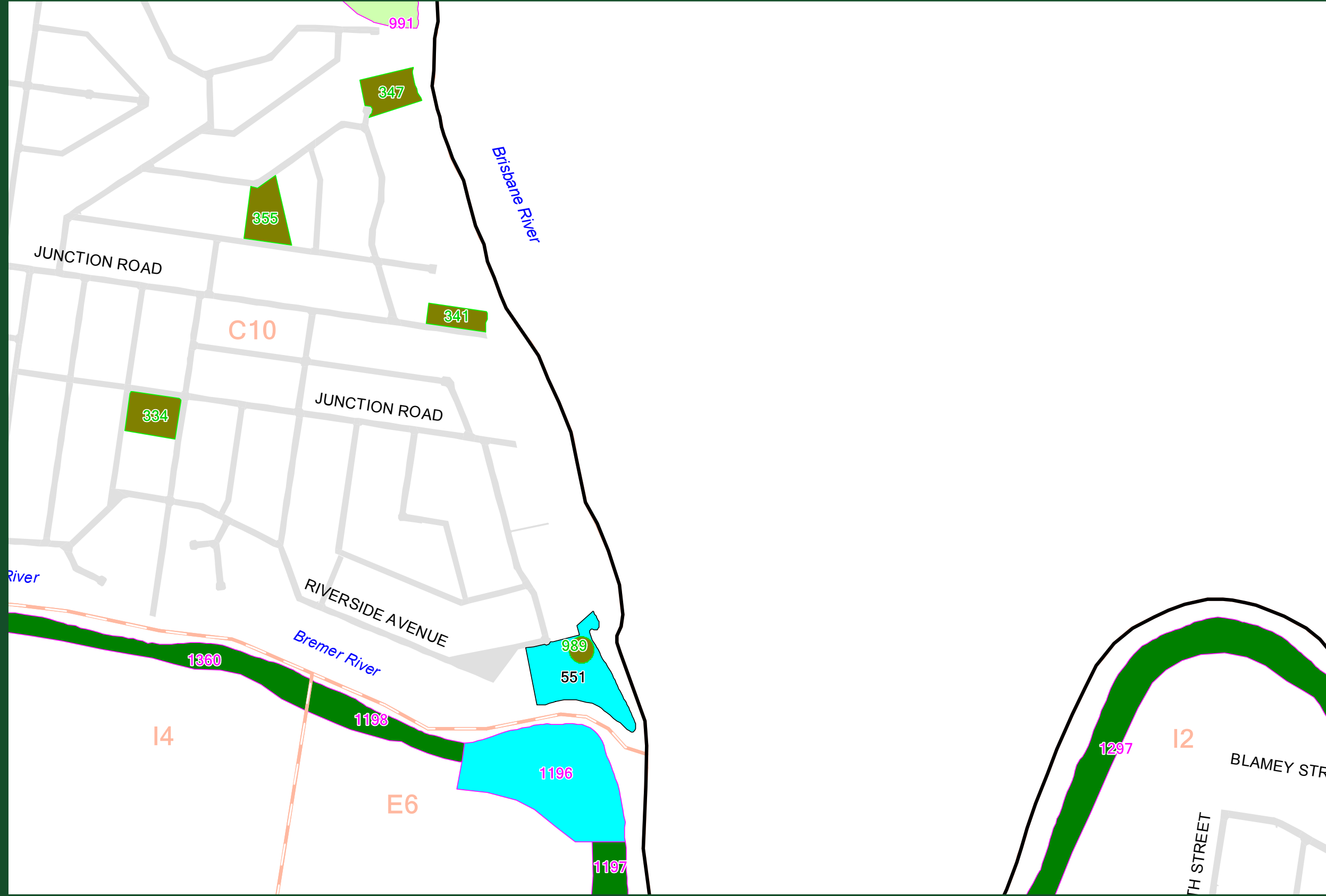
April 2018



Local Government
Infrastructure Plan

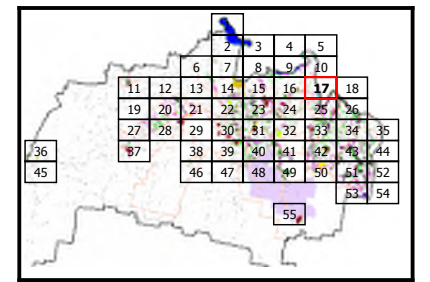
Plan for Trunk Infrastructure

Public Parks



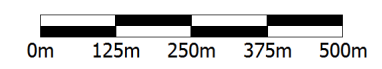
	Recreation Parks	Waterside Parks	Sports Grounds	Linear Parks
Citywide	Orange	Blue	Red	Green
District	Yellow	Cyan	N/A	N/A
Local	Brown	N/A	Pink	Light Green

- Pink ID New Future Park
- Green ID Existing Park (Future Works)
- Black ID Existing Park (Fully Developed)
- Railway Line & Stations
- Service Catchment Boundary
- E4 Service Catchment Name
- Ripley Valley Priority Development Area
- Ipswich Local Government Area Boundary



Legend

April 2018



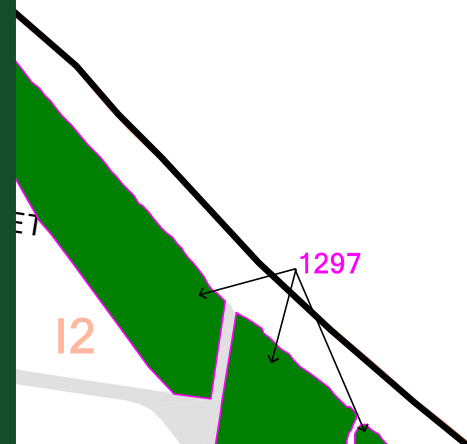
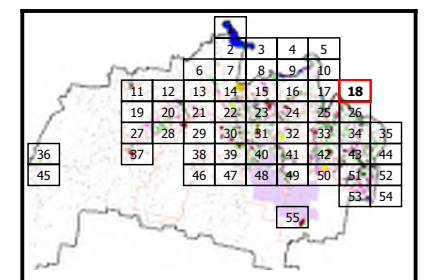
Local Government Infrastructure Plan

Plan for Trunk Infrastructure

Public Parks

	Recreation Parks	Waterside Parks	Sports Grounds	Linear Parks
Citywide				
District			N/A	N/A
Local		N/A		

- Pink ID New Future Park
- Green ID Existing Park (Future Works)
- Black ID Existing Park (Fully Developed)
- Railway Line & Stations
- Service Catchment Boundary
- E4 Service Catchment Name
- Ripley Valley Priority Development Area
- Ipswich Local Government Area Boundary



Legend

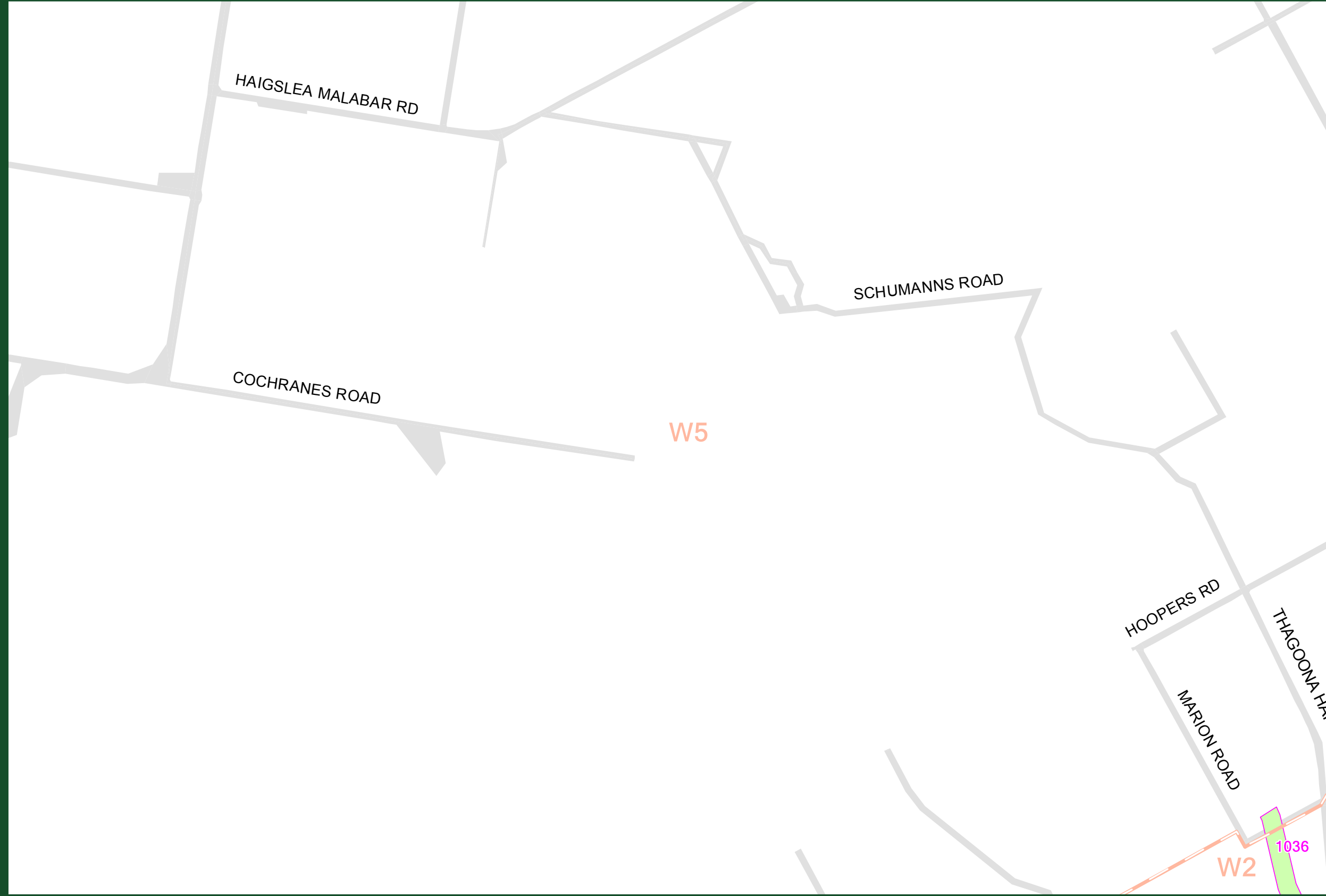
April 2018



Local Government
Infrastructure Plan

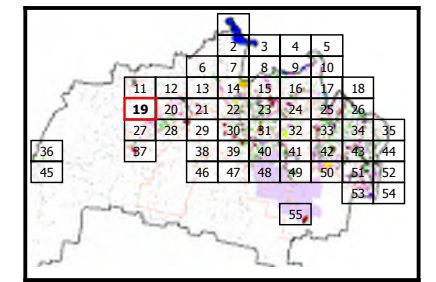
Plan for Trunk Infrastructure

Public Parks



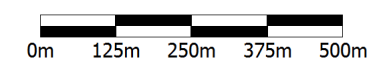
	Recreation Parks	Waterside Parks	Sports Grounds	Linear Parks
Citywide	Orange	Blue	Red	Green
District	Yellow	Cyan	N/A	N/A
Local	Brown	N/A	Pink	Light Green

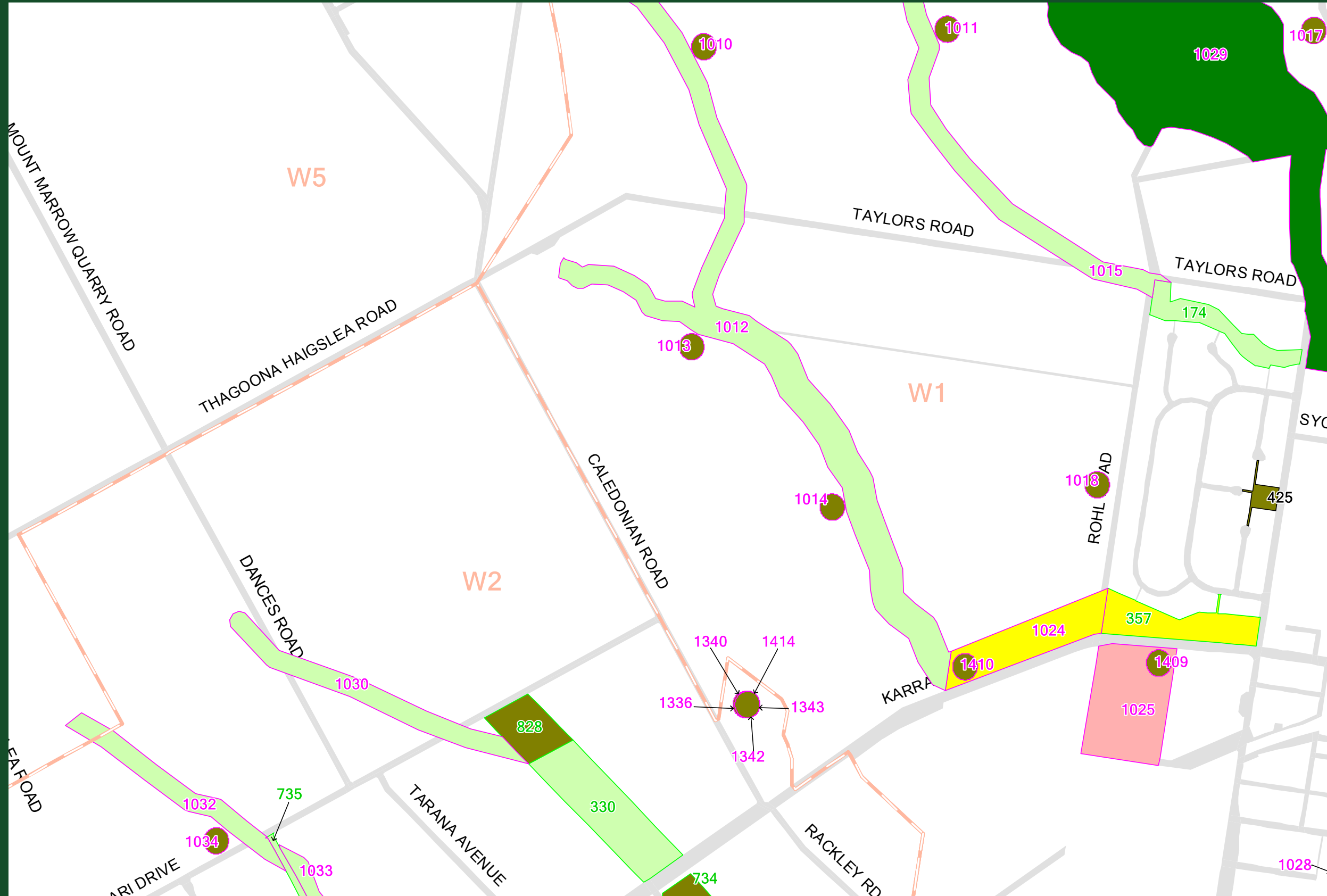
- Pink ID New Future Park
- Green ID Existing Park (Future Works)
- Black ID Existing Park (Fully Developed)
- Railway Line & Stations
- Service Catchment Boundary
- E4 Service Catchment Name
- Ripley Valley Priority Development Area
- Ipswich Local Government Area Boundary



Legend

April 2018





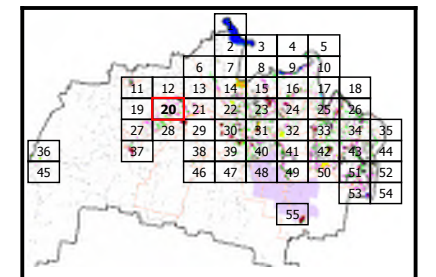
Local Government Infrastructure Plan

Plan for Trunk Infrastructure

Public Parks

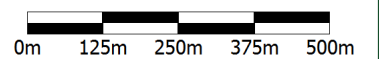
	Recreation Parks	Waterside Parks	Sports Grounds	Linear Parks
Citywide	Orange	Blue	Red	Green
District	Yellow	Cyan	N/A	N/A
Local	Brown	N/A	Pink	Light Green

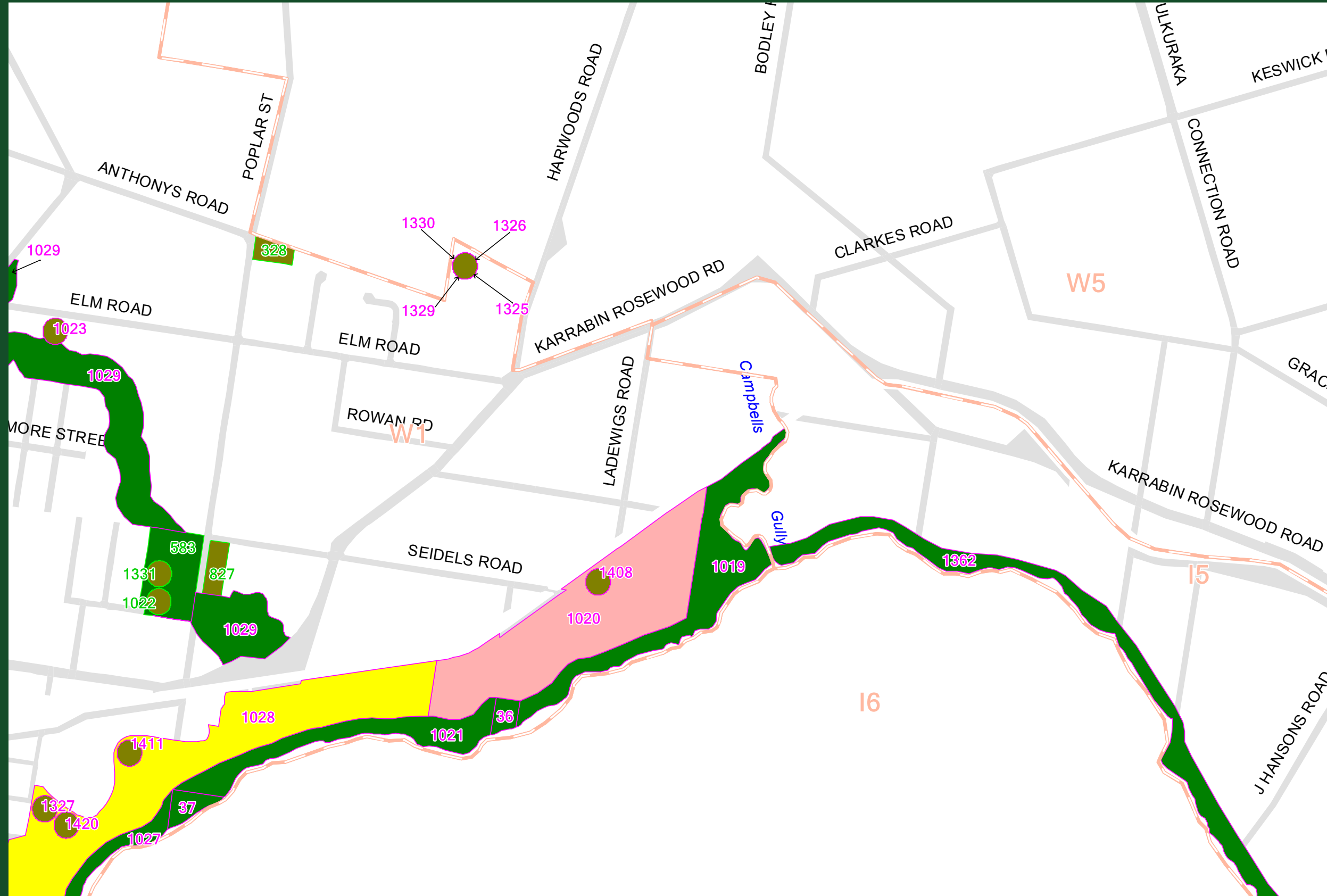
- Pink ID New Future Park
- Green ID Existing Park (Future Works)
- Black ID Existing Park (Fully Developed)
- Railway Line & Stations
- Service Catchment Boundary
- E4 Service Catchment Name
- Ripley Valley Priority Development Area
- Ipswich Local Government Area Boundary



Legend

April 2018





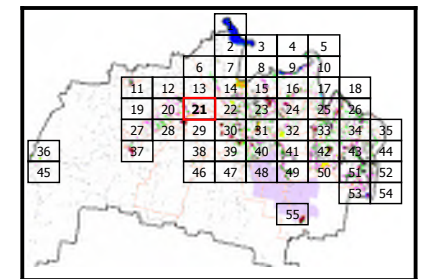
Local Government Infrastructure Plan

Plan for Trunk Infrastructure

Public Parks

	Recreation Parks	Waterside Parks	Sports Grounds	Linear Parks
Citywide	Orange	Blue	Red	Green
District	Yellow	Cyan	N/A	N/A
Local	Brown	N/A	Pink	Light Green

- Pink ID New Future Park
- Green ID Existing Park (Future Works)
- Black ID Existing Park (Fully Developed)
- Railway Line & Stations
- Service Catchment Boundary
- E4 Service Catchment Name
- Ripley Valley Priority Development Area
- Ipswich Local Government Area Boundary

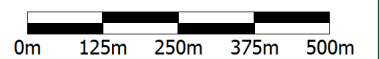


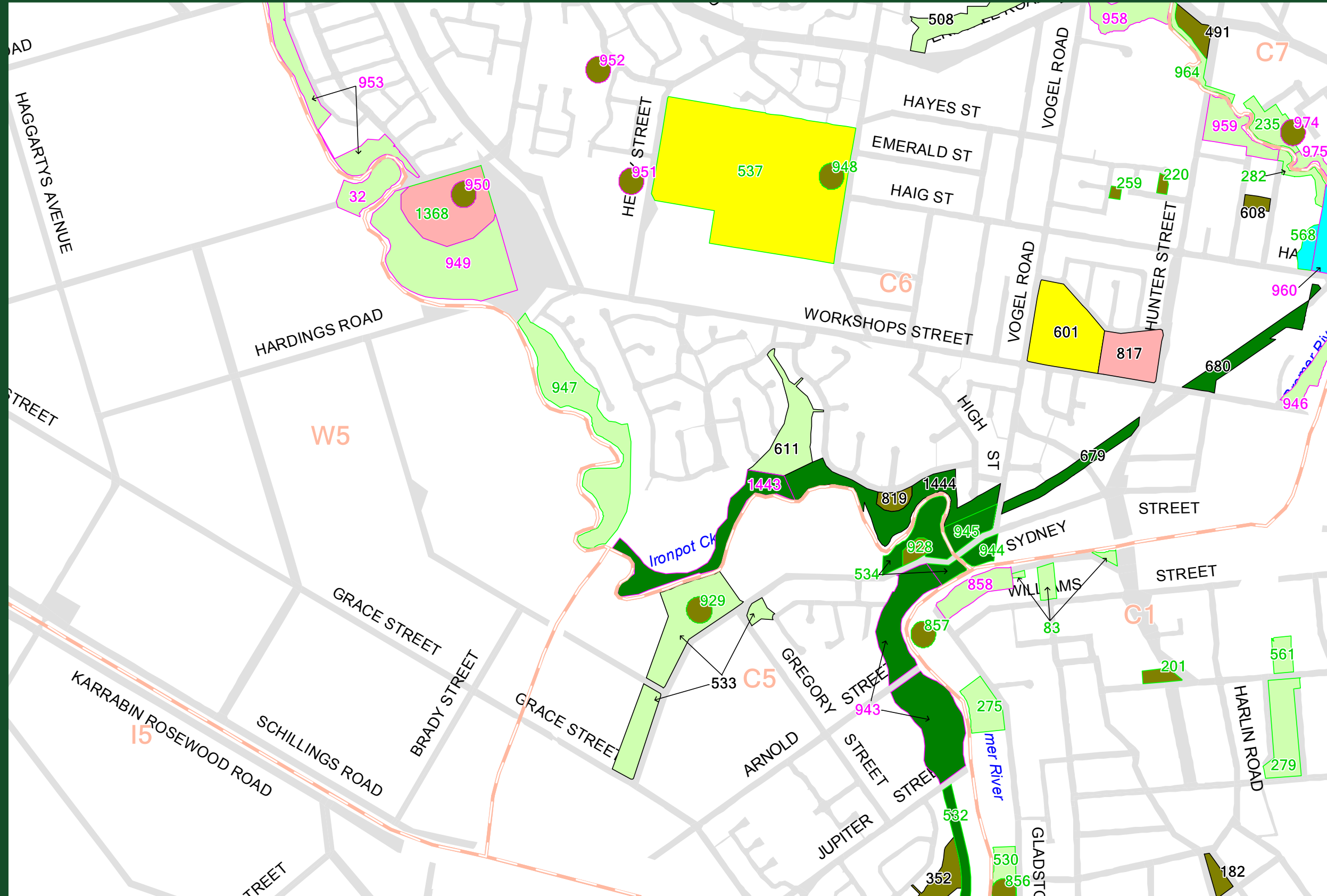
Legend

April 2018



City of Ipswich





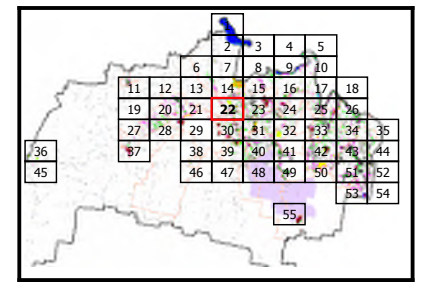
Local Government Infrastructure Plan

Plan for Trunk Infrastructure

Public Parks

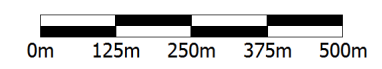
	Recreation Parks	Waterside Parks	Sports Grounds	Linear Parks
Citywide	Orange	Blue	Red	Green
District	Yellow	Cyan	N/A	N/A
Local	Brown	N/A	Pink	Light Green

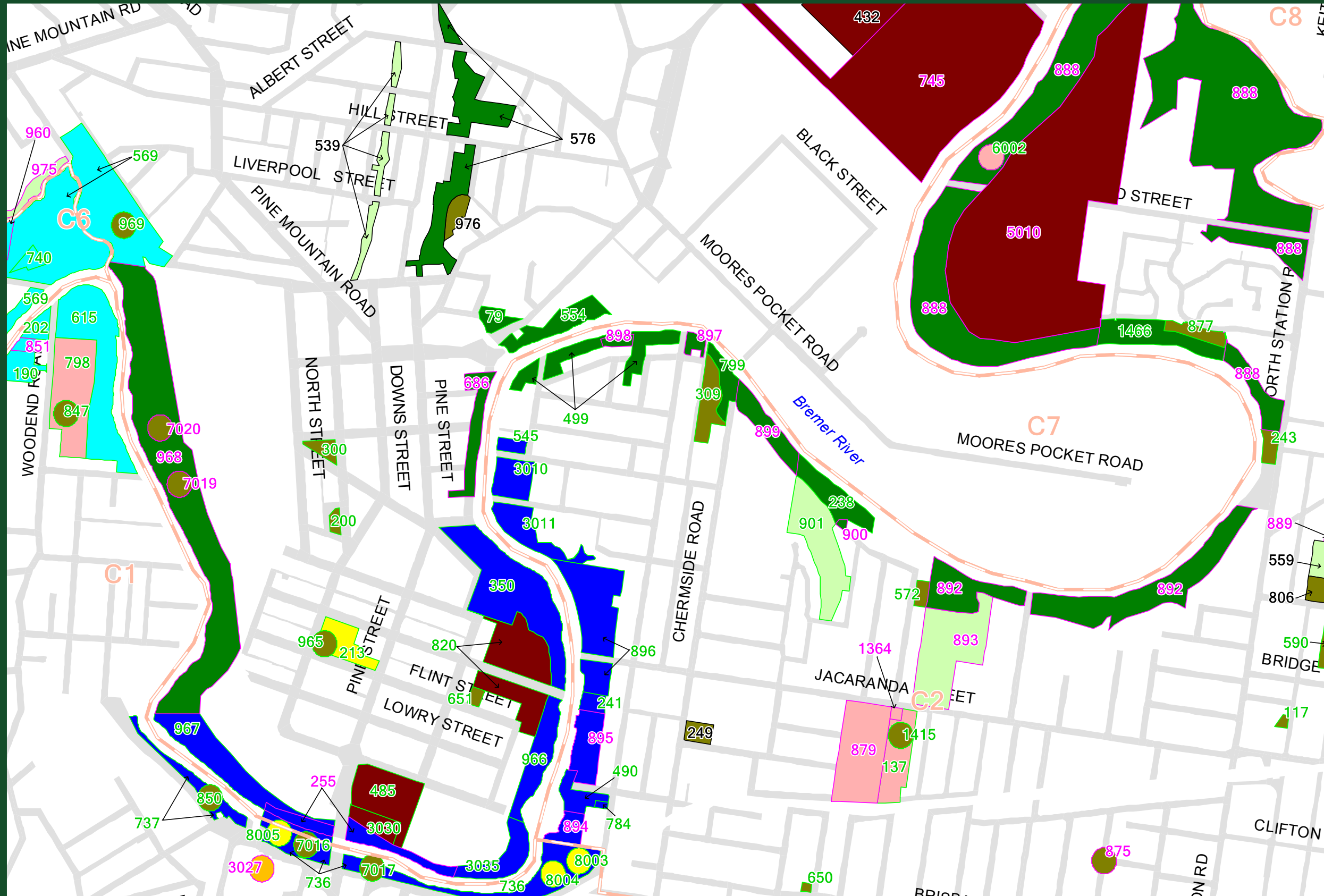
- Pink ID New Future Park
- Green ID Existing Park (Future Works)
- Black ID Existing Park (Fully Developed)
- Railway Line & Stations
- Service Catchment Boundary
- E4 Service Catchment Name
- Ripley Valley Priority Development Area Ripley Valley Priority Development Area
- Ipswich Local Government Area Boundary



Legend

April 2018





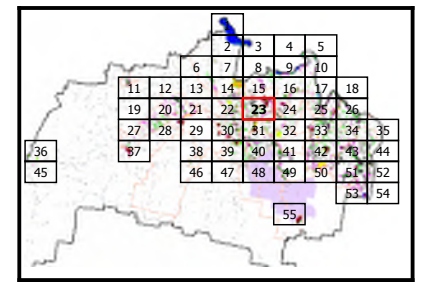
Local Government Infrastructure Plan

Plan for Trunk Infrastructure

Public Parks

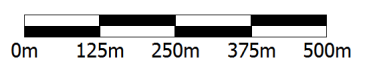
	Recreation Parks	Waterside Parks	Sports Grounds	Linear Parks
Citywide	Orange	Blue	Red	Green
District	Yellow	Cyan	N/A	N/A
Local	Brown	N/A	Pink	Light Green

- Pink ID New Future Park
- Green ID Existing Park (Future Works)
- Black ID Existing Park (Fully Developed)
- Railway Line & Stations
- Service Catchment Boundary
- E4 Service Catchment Name
- Ripley Valley Priority Development Area
- Ipswich Local Government Area Boundary



Legend

April 2018



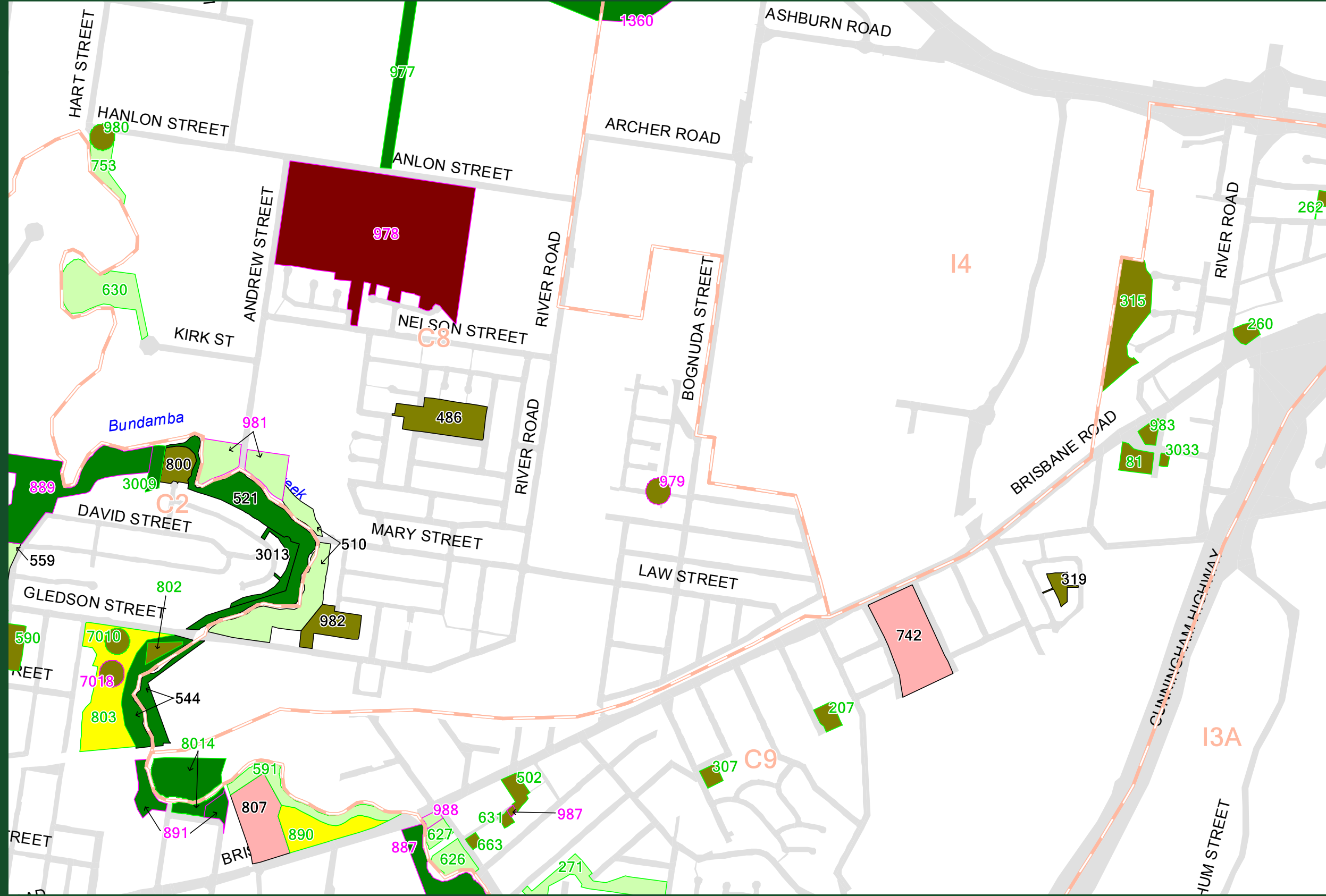
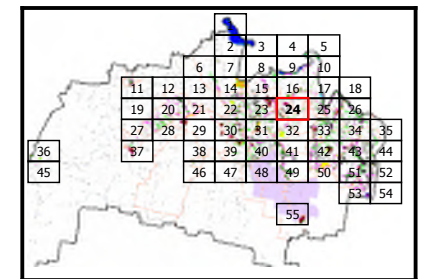
Local Government
Infrastructure Plan

Plan for Trunk Infrastructure

Public Parks

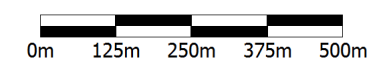
	Recreation Parks	Waterside Parks	Sports Grounds	Linear Parks
Citywide	Orange	Blue	Red	Green
District	Yellow	Cyan	N/A	N/A
Local	Brown	N/A	Pink	Light Green

- Pink ID New Future Park
- Green ID Existing Park (Future Works)
- Black ID Existing Park (Fully Developed)
- Railway Line & Stations
- Service Catchment Boundary
- E4 Service Catchment Name
- Ripley Valley Priority Development Area
- Ipswich Local Government Area Boundary



Legend

April 2018



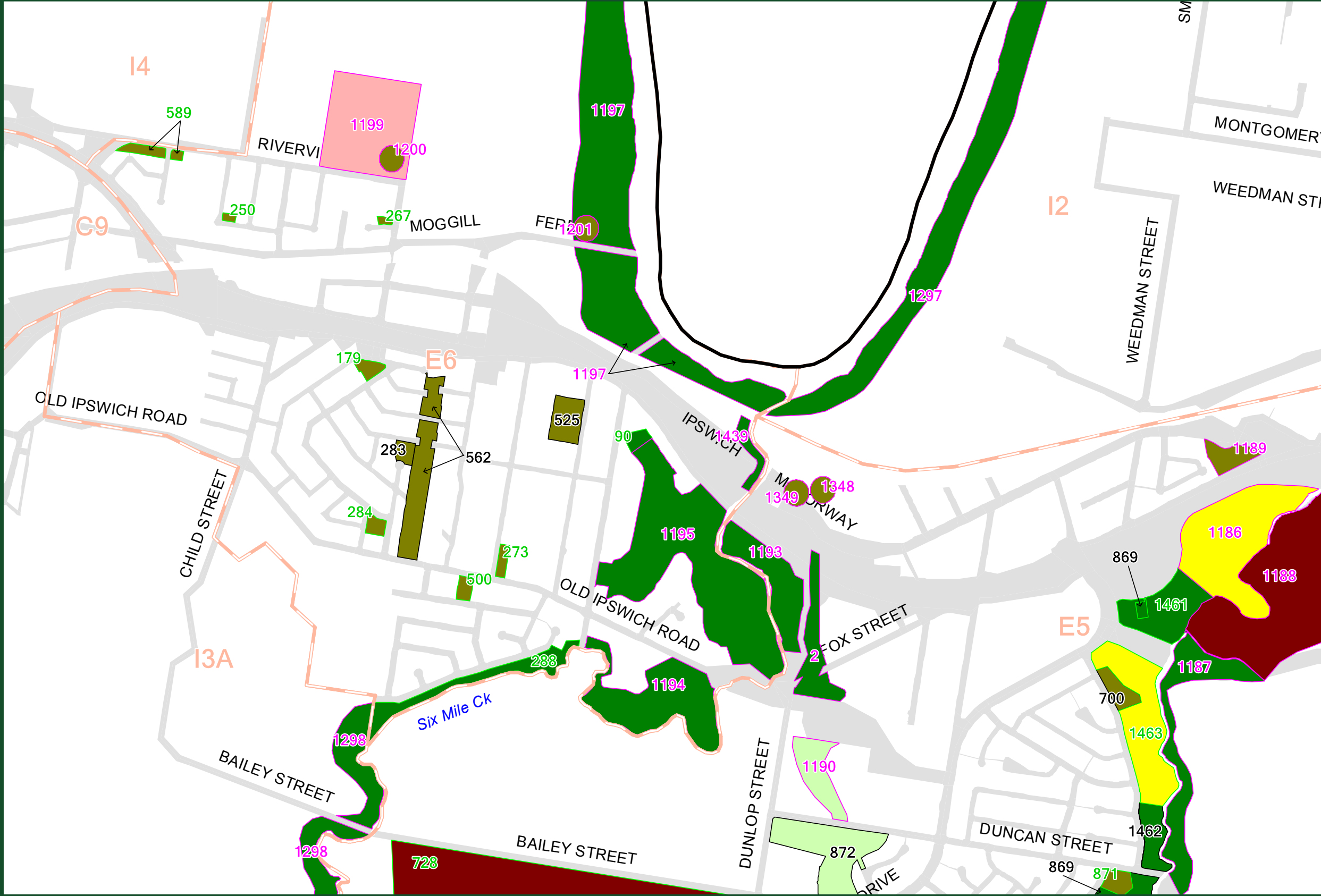
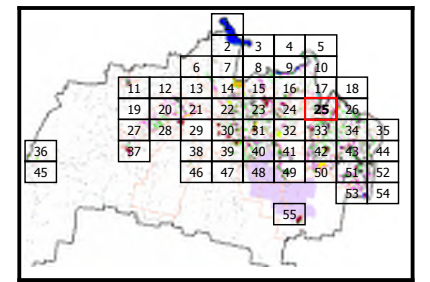
Local Government Infrastructure Plan

Plan for Trunk Infrastructure

Public Parks

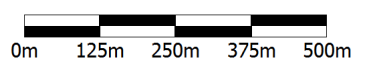
	Recreation Parks	Waterside Parks	Sports Grounds	Linear Parks
Citywide	Orange	Blue	Red	Green
District	Yellow	Cyan	N/A	N/A
Local	Brown	N/A	Pink	Light Green

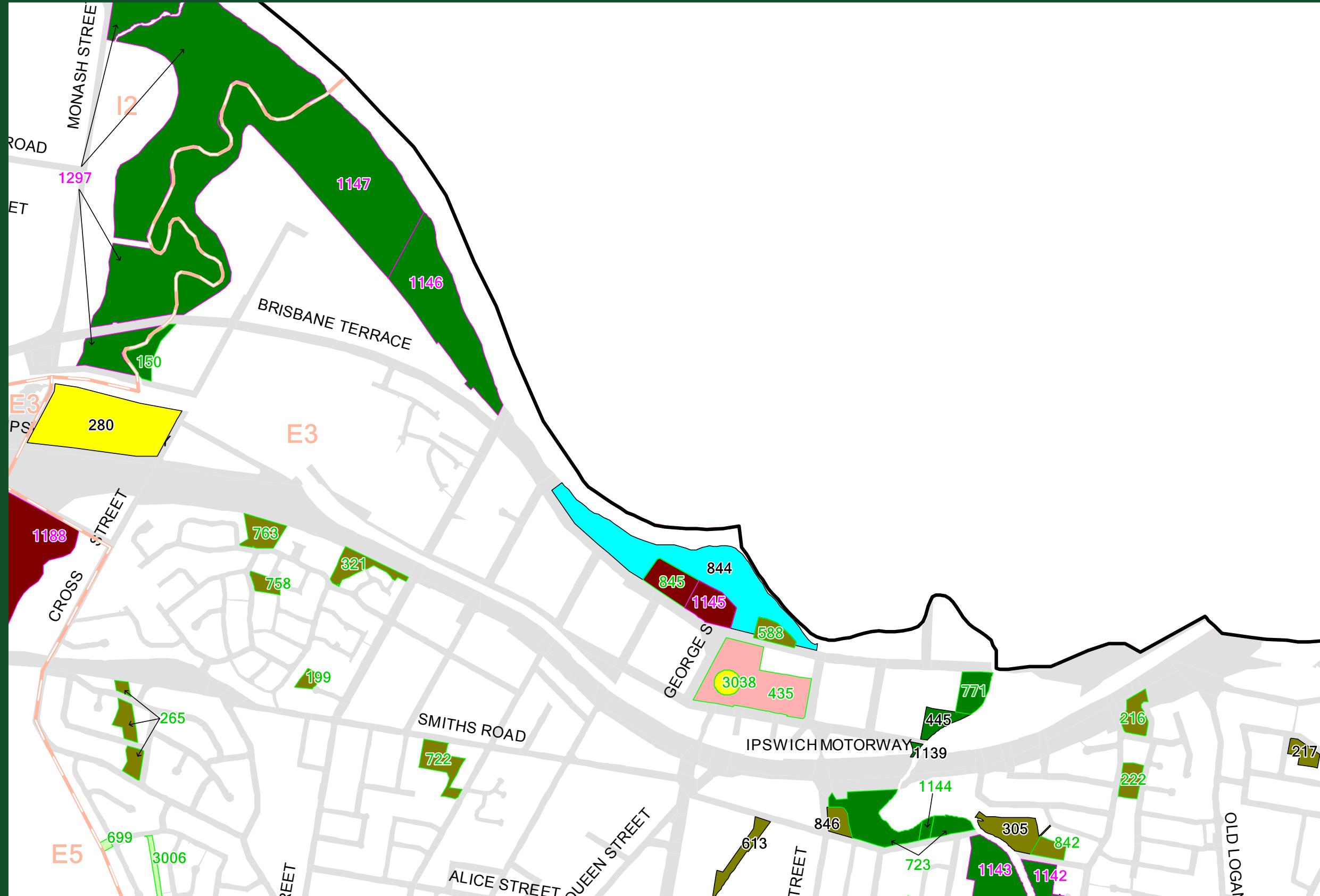
- Pink ID New Future Park
- Green ID Existing Park (Future Works)
- Black ID Existing Park (Fully Developed)
- Railway Line & Stations
- Service Catchment Boundary
- E4 Service Catchment Name
- Ripley Valley Priority Development Area
- Ipswich Local Government Area Boundary



Legend

April 2018

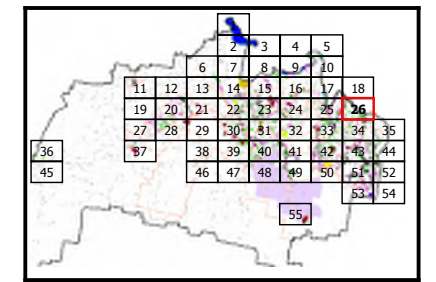




Local Government Infrastructure Plan
Plan for Trunk Infrastructure
Public Parks

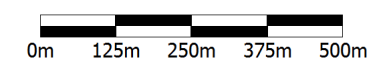
	Recreation Parks	Waterside Parks	Sports Grounds	Linear Parks
Citywide	Orange	Blue	Dark Red	Green
District	Yellow	Cyan	N/A	N/A
Local	Brown	N/A	Pink	Light Green

- Pink ID New Future Park
- Green ID Existing Park (Future Works)
- Black ID Existing Park (Fully Developed)
- Railway Line & Stations
- Service Catchment Boundary
- E4 Service Catchment Name
- Ripley Valley Priority Development Area
- Ipswich Local Government Area Boundary



Legend

April 2018



Local Government
Infrastructure Plan

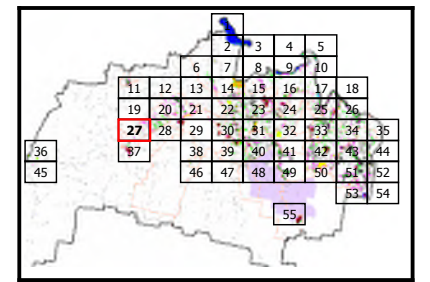
Plan for Trunk Infrastructure

Public Parks



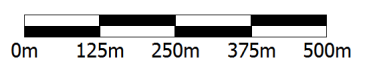
	Recreation Parks	Waterside Parks	Sports Grounds	Linear Parks
Citywide	Orange	Blue	Red	Green
District	Yellow	Cyan	N/A	N/A
Local	Brown	N/A	Pink	Light Green

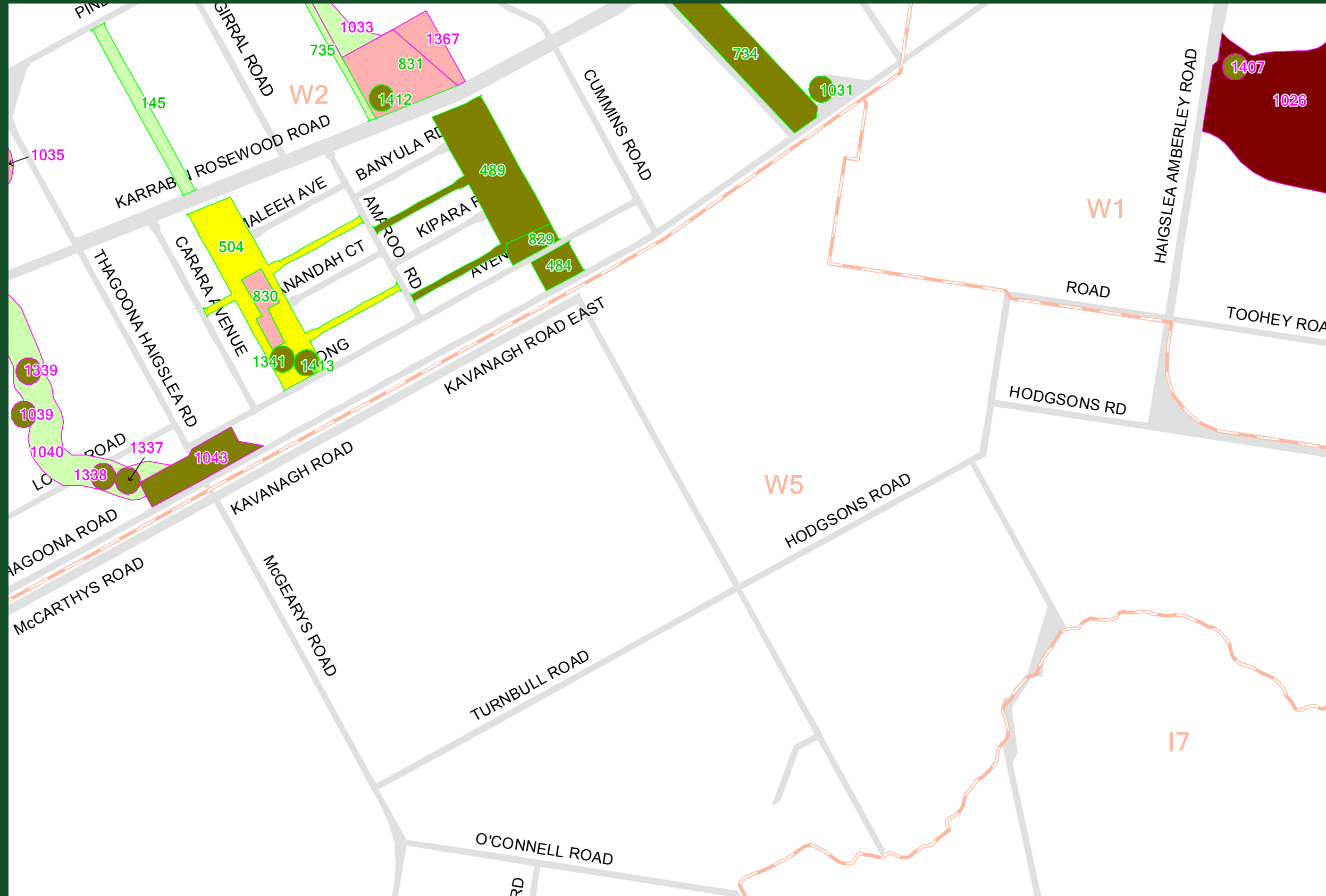
- Pink ID New Future Park
- Green ID Existing Park (Future Works)
- Black ID Existing Park (Fully Developed)
- Railway Line & Stations
- Service Catchment Boundary
- E4 Service Catchment Name
- Ripley Valley Priority Development Area
- Ipswich Local Government Area Boundary



Legend

April 2018





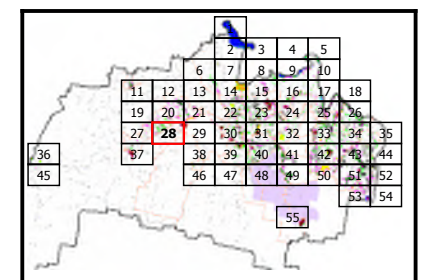
Local Government Infrastructure Plan

Plan for Trunk Infrastructure

Public Parks

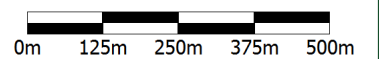
	Recreation Parks	Waterside Parks	Sports Grounds	Linear Parks
Citywide	Orange	Blue	Red	Green
District	Yellow	Cyan	N/A	N/A
Local	Brown	N/A	Pink	Light Green

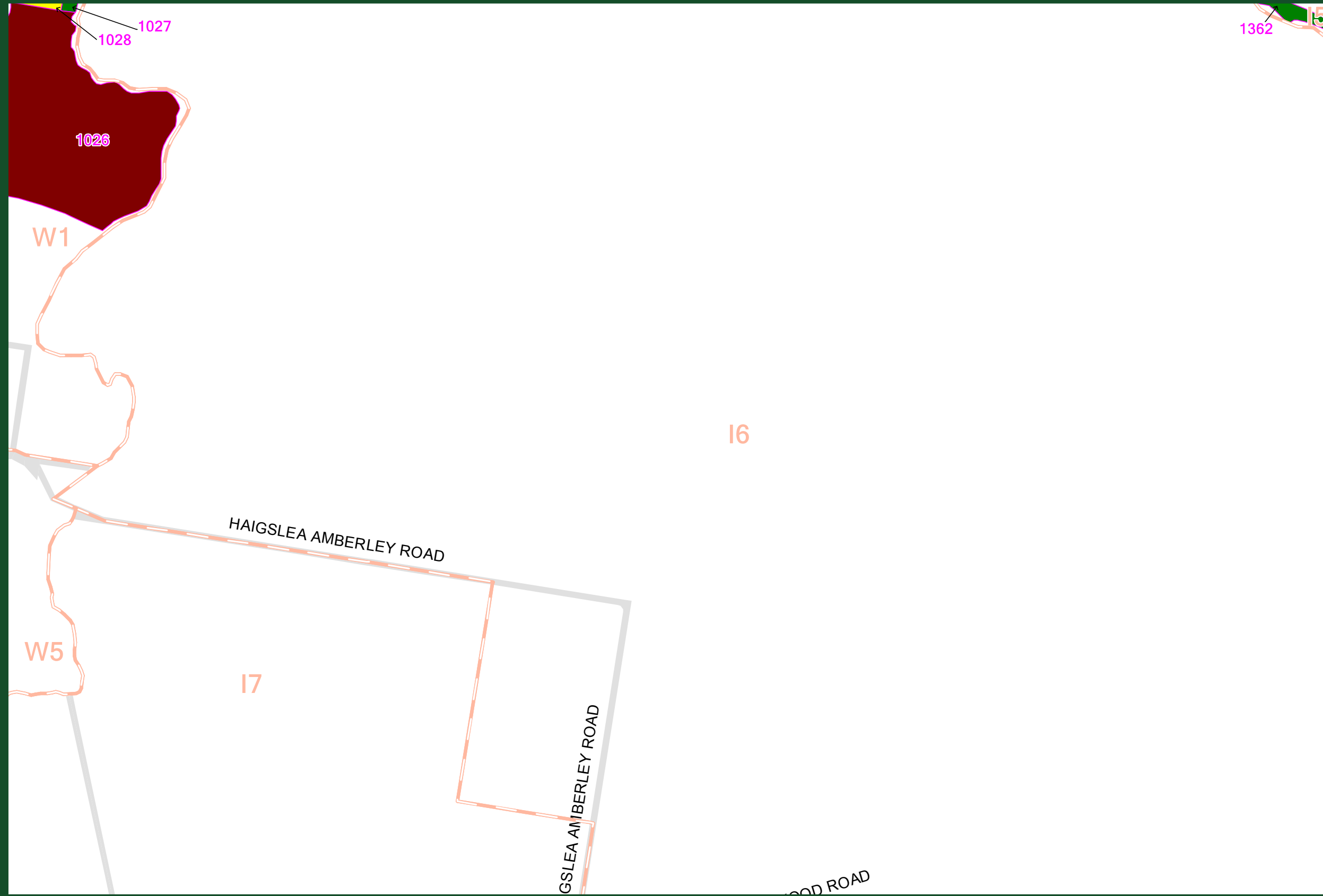
- Pink ID New Future Park
- Green ID Existing Park (Future Works)
- Black ID Existing Park (Fully Developed)
- Railway Line & Stations
- Service Catchment Boundary
- E4 Service Catchment Name
- Ripley Valley Priority Development Area
- Ipswich Local Government Area Boundary



Legend

April 2018





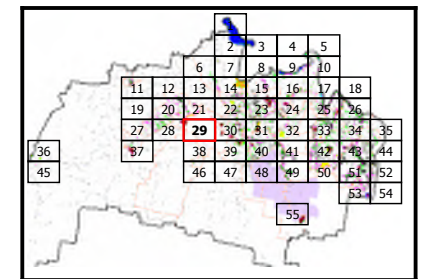
Local Government Infrastructure Plan

Plan for Trunk Infrastructure

Public Parks

	Recreation Parks	Waterside Parks	Sports Grounds	Linear Parks
Citywide	Orange	Blue	Dark Red	Green
District	Yellow	Cyan	N/A	N/A
Local	Brown	N/A	Pink	Light Green

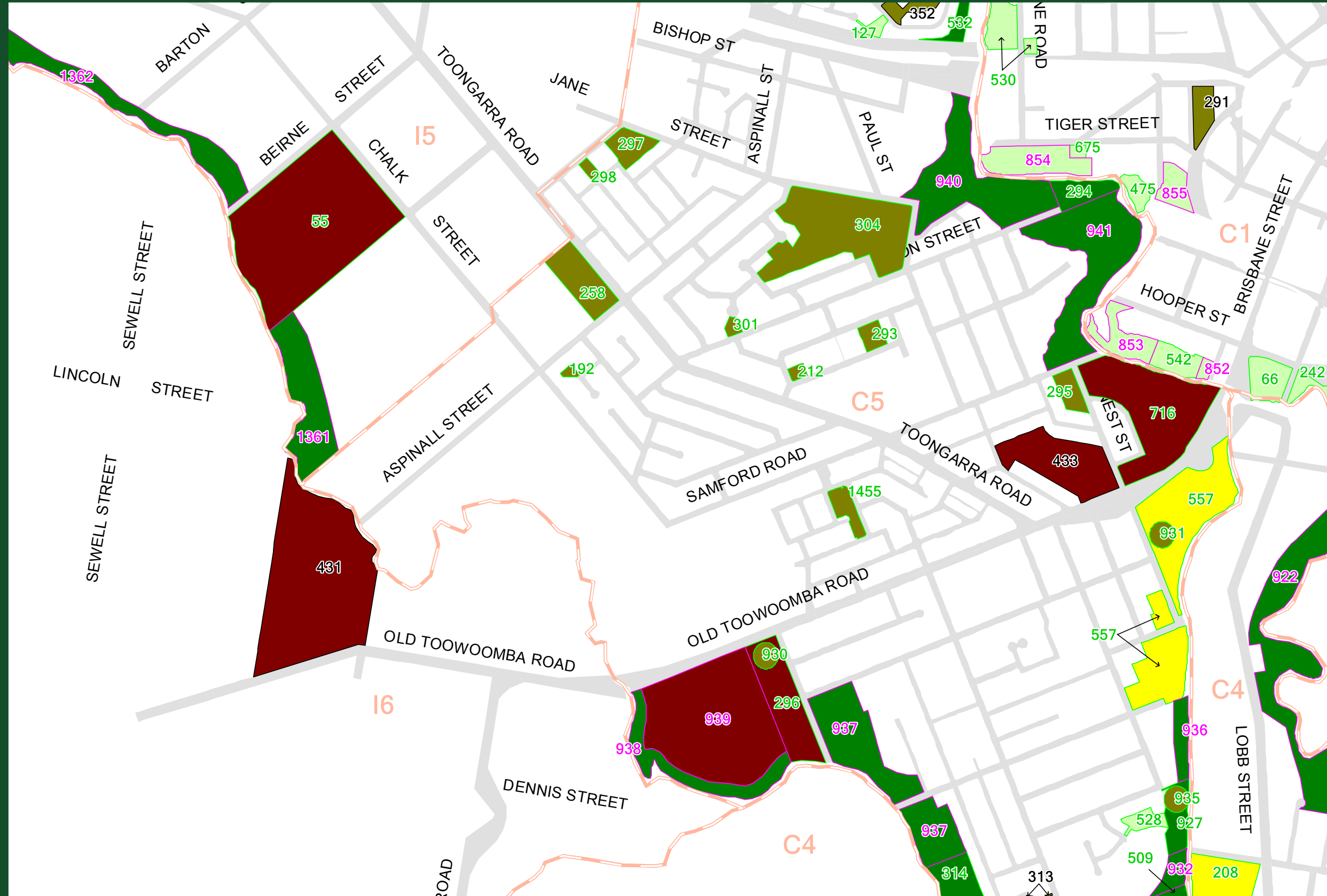
- Pink ID New Future Park
- Green ID Existing Park (Future Works)
- Black ID Existing Park (Fully Developed)
- Railway Line & Stations
- Service Catchment Boundary
- E4 Service Catchment Name
- Ripley Valley Priority Development Area
- Ipswich Local Government Area Boundary



Legend

April 2018

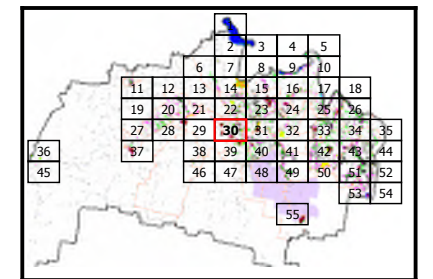




Local Government Infrastructure Plan
Plan for Trunk Infrastructure
Public Parks

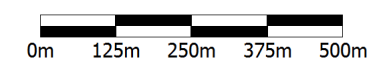
	Recreation Parks	Waterside Parks	Sports Grounds	Linear Parks
Citywide	Orange	Blue	Dark Red	Green
District	Yellow	Cyan	N/A	N/A
Local	Brown	N/A	Pink	Light Green

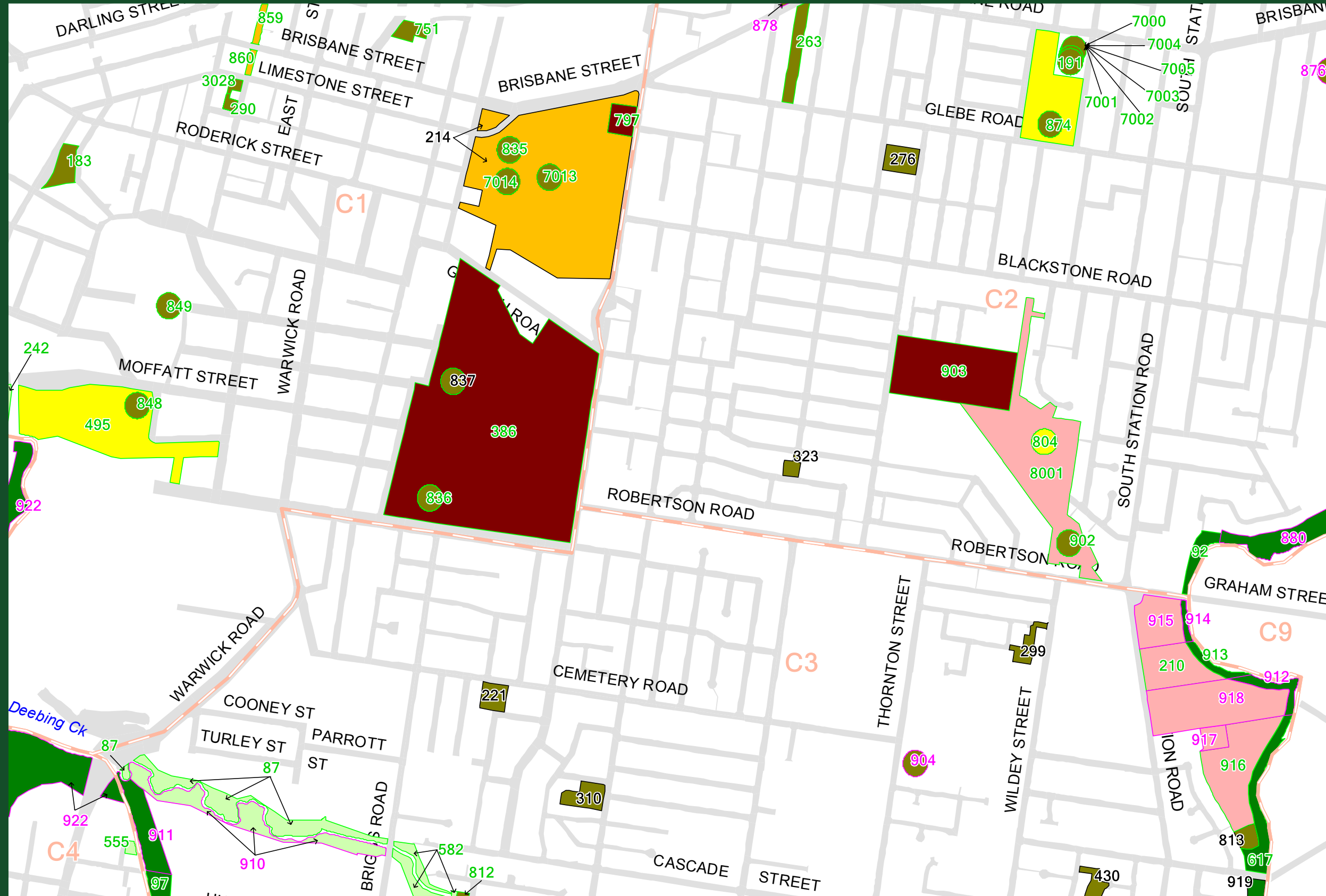
- Pink ID New Future Park
- Green ID Existing Park (Future Works)
- Black ID Existing Park (Fully Developed)
- Railway Line & Stations
- Service Catchment Boundary
- E4 Service Catchment Name
- Ripley Valley Priority Development Area
- Ipswich Local Government Area Boundary



Legend

April 2018





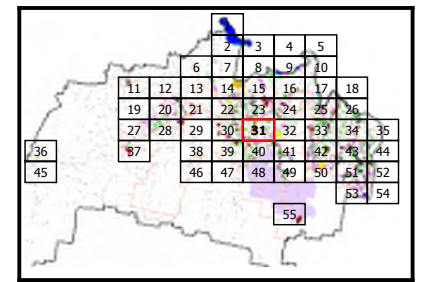
Local Government Infrastructure Plan

Plan for Trunk Infrastructure

Public Parks

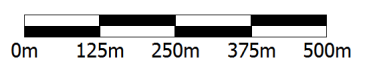
	Recreation Parks	Waterside Parks	Sports Grounds	Linear Parks
Citywide	Orange	Blue	Red	Green
District	Yellow	Cyan	N/A	N/A
Local	Brown	N/A	Pink	Light Green

- Pink ID New Future Park
- Green ID Existing Park (Future Works)
- Black ID Existing Park (Fully Developed)
- Railway Line & Stations
- Service Catchment Boundary
- E4 Service Catchment Name
- Ripley Valley Priority Development Area
- Ipswich Local Government Area Boundary



Legend

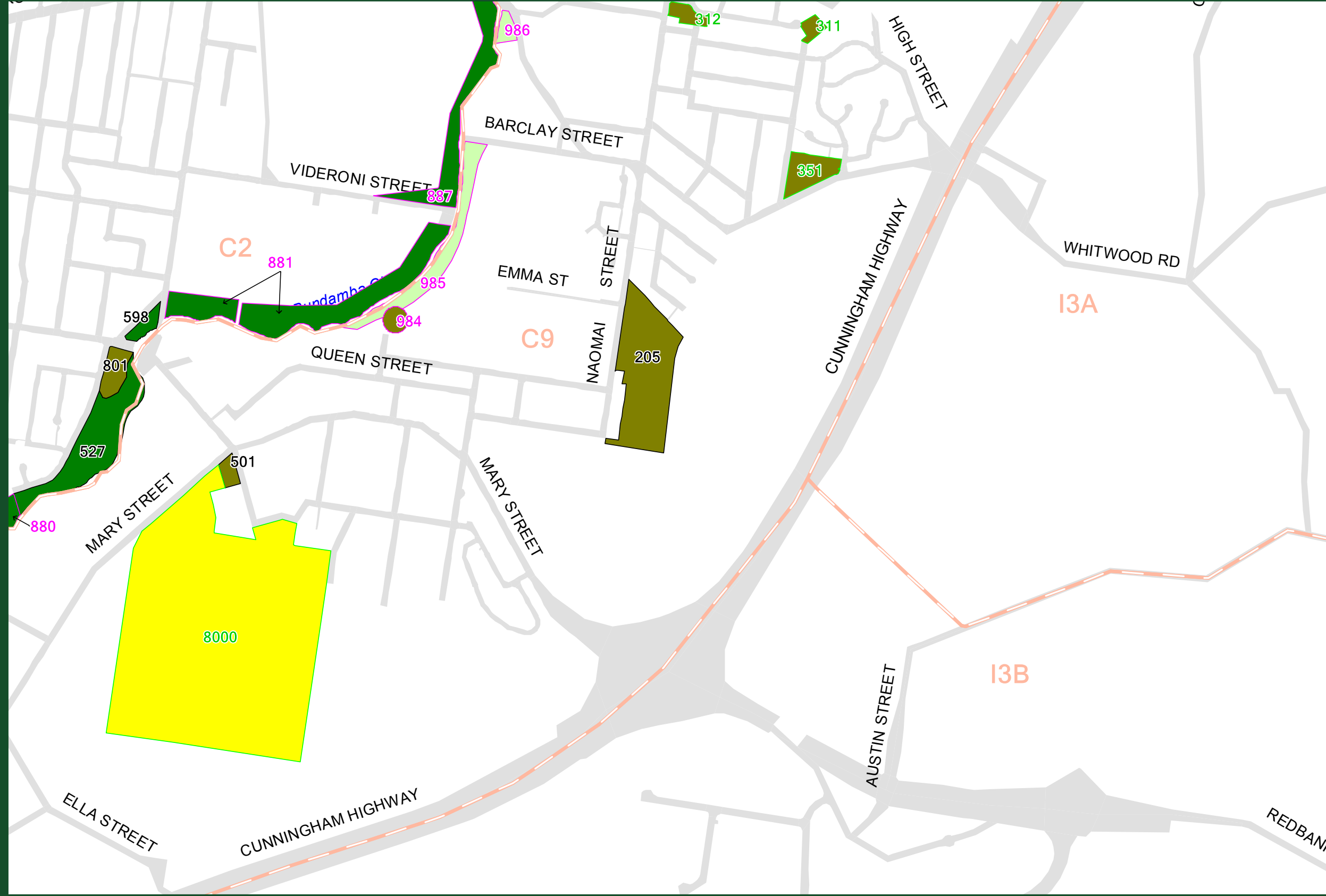
April 2018



Local Government
Infrastructure Plan

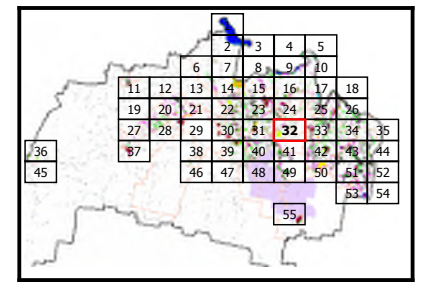
Plan for Trunk Infrastructure

Public Parks



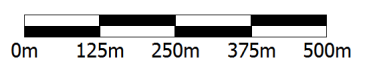
	Recreation Parks	Waterside Parks	Sports Grounds	Linear Parks
Citywide	Orange	Blue	Red	Green
District	Yellow	Cyan	N/A	N/A
Local	Brown	N/A	Pink	Light Green

- Pink ID New Future Park
- Green ID Existing Park (Future Works)
- Black ID Existing Park (Fully Developed)
- Railway Line & Stations
- Service Catchment Boundary
- E4 Service Catchment Name
- Ripley Valley Priority Development Area
- Ipswich Local Government Area Boundary



Legend

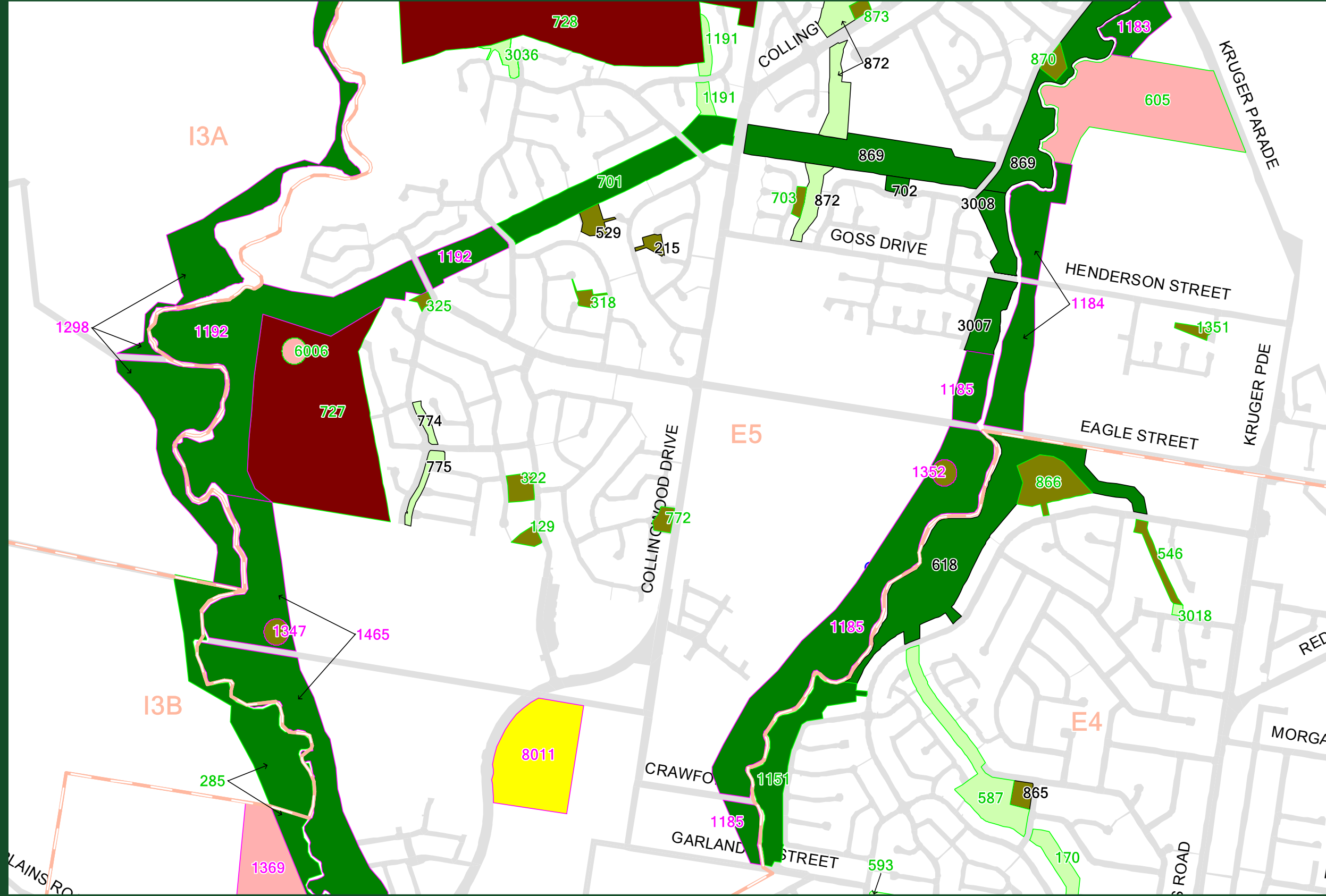
April 2018



Local Government
Infrastructure Plan

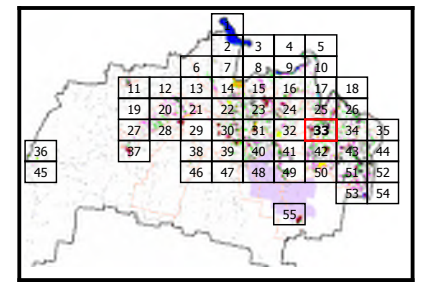
Plan for Trunk Infrastructure

Public Parks



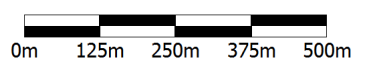
	Recreation Parks	Waterside Parks	Sports Grounds	Linear Parks
Citywide	Orange	Blue	Red	Green
District	Yellow	Cyan	N/A	N/A
Local	Brown	N/A	Pink	Light Green

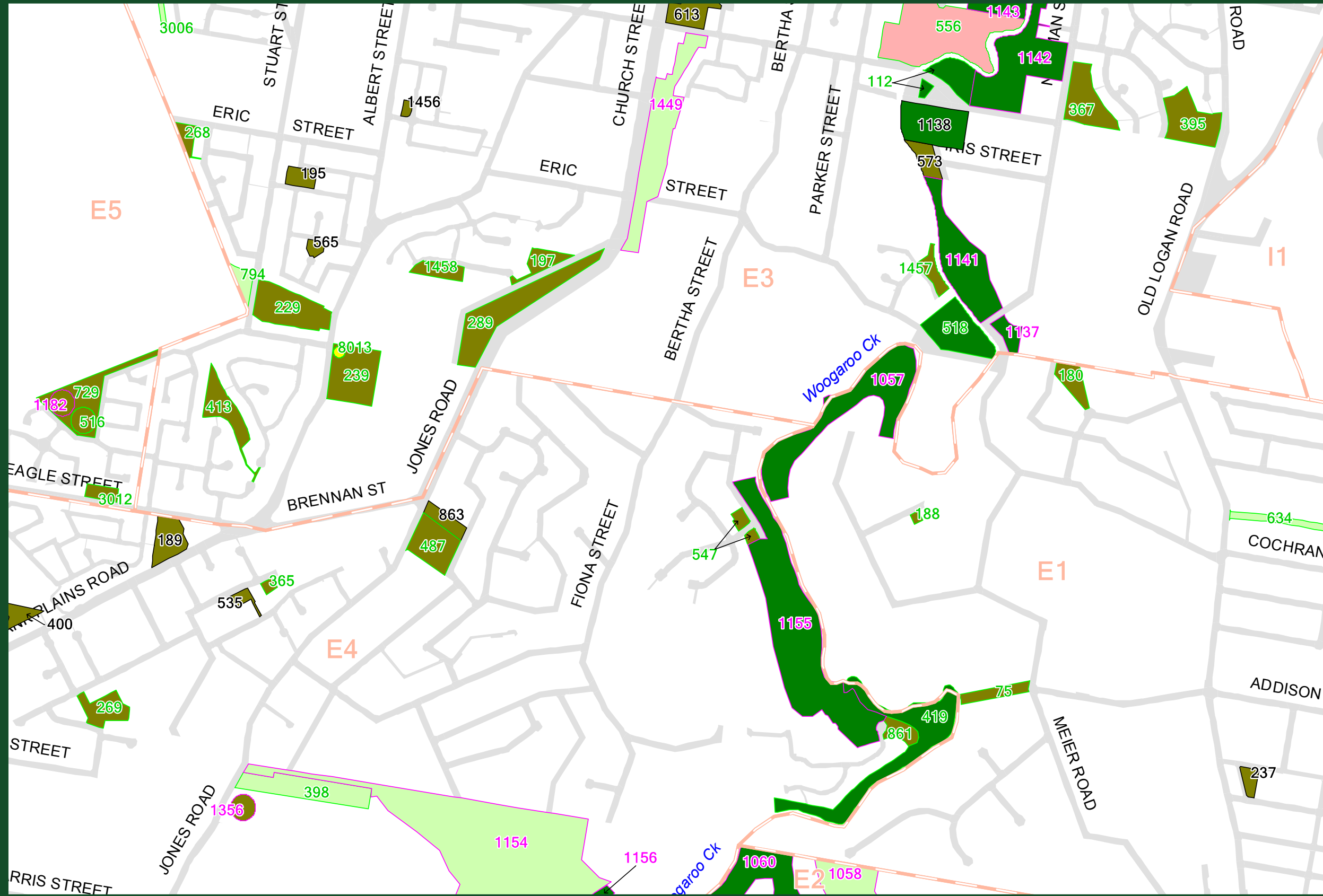
- Pink ID New Future Park
- Green ID Existing Park (Future Works)
- Black ID Existing Park (Fully Developed)
- Railway Line & Stations
- Service Catchment Boundary
- E4 Service Catchment Name
- Ripley Valley Priority Development Area
- Ipswich Local Government Area Boundary



Legend

April 2018

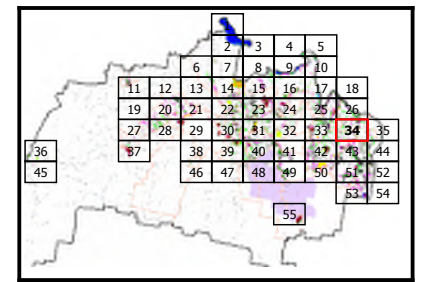




Local Government Infrastructure Plan
Plan for Trunk Infrastructure
Public Parks

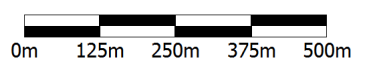
	Recreation Parks	Waterside Parks	Sports Grounds	Linear Parks
Citywide	Orange	Blue	Red	Green
District	Yellow	Cyan	N/A	N/A
Local	Brown	N/A	Pink	Light Green

- Pink ID New Future Park
- Green ID Existing Park (Future Works)
- Black ID Existing Park (Fully Developed)
- Railway Line & Stations
- Service Catchment Boundary
- E4 Service Catchment Name
- Ripley Valley Priority Development Area
- Ipswich Local Government Area Boundary



Legend

April 2018



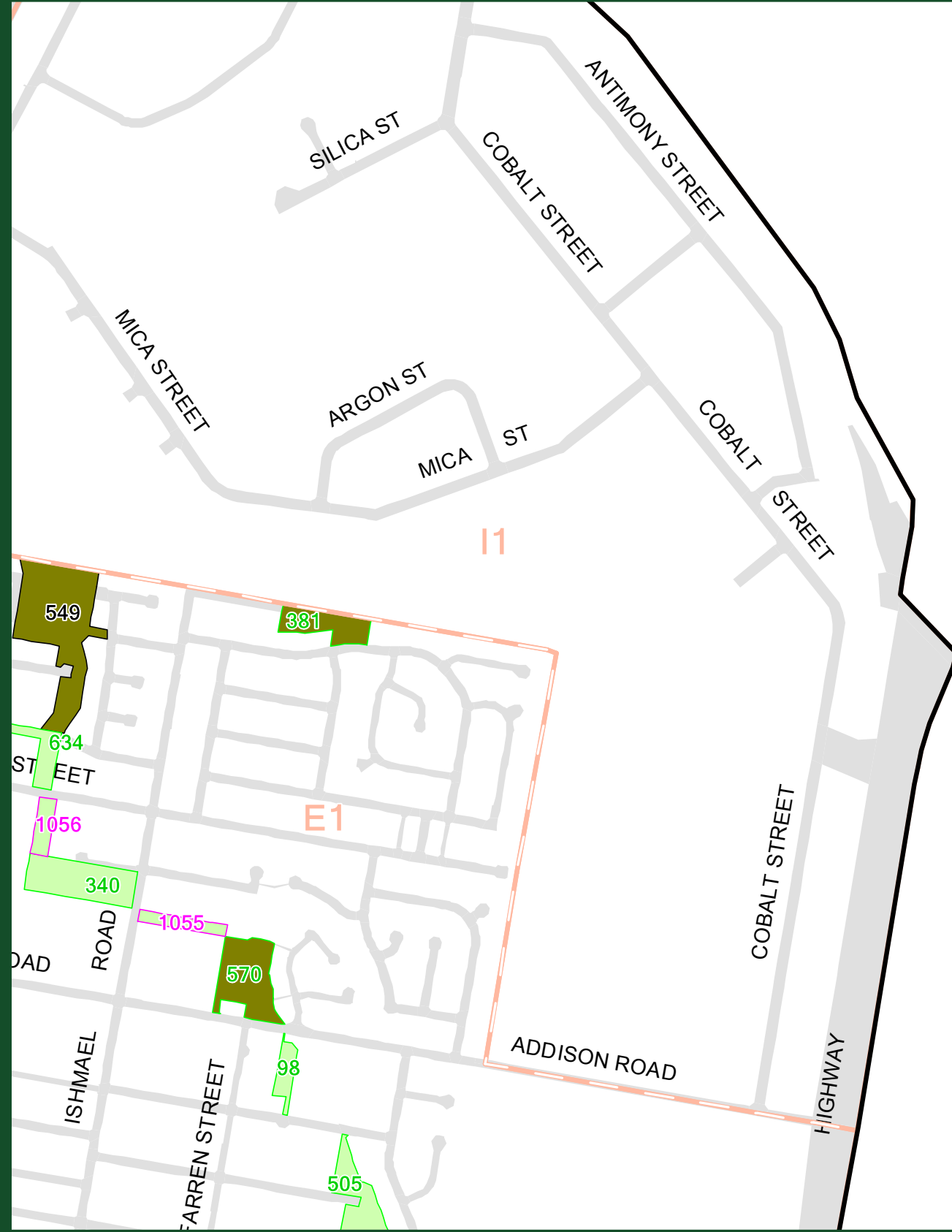
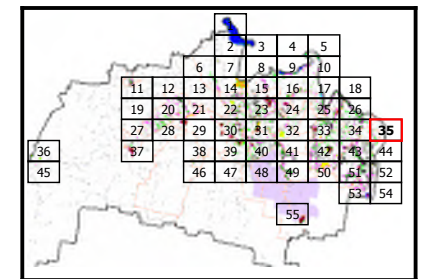
Local Government
Infrastructure Plan

Plan for Trunk Infrastructure

Public Parks

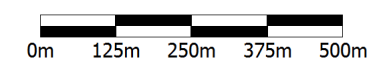
	Recreation Parks	Waterside Parks	Sports Grounds	Linear Parks
Citywide				
District			N/A	N/A
Local		N/A		

- Pink ID New Future Park
- Green ID Existing Park (Future Works)
- Black ID Existing Park (Fully Developed)
- Railway Line & Stations
- Service Catchment Boundary
- E4 Service Catchment Name
- Ripley Valley Priority Development Area
- Ipswich Local Government Area Boundary



Legend

April 2018



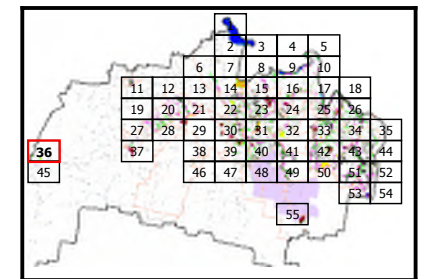
Local Government
Infrastructure Plan

Plan for Trunk Infrastructure

Public Parks

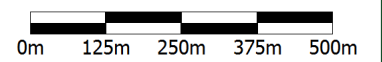
	Recreation Parks	Waterside Parks	Sports Grounds	Linear Parks
Citywide				
District			N/A	N/A
Local		N/A		

- Pink ID New Future Park
- Green ID Existing Park (Future Works)
- Black ID Existing Park (Fully Developed)
- Railway Line & Stations
- Service Catchment Boundary
- E4 Service Catchment Name
- Ripley Valley Priority Development Area
- Ipswich Local Government Area Boundary



Legend

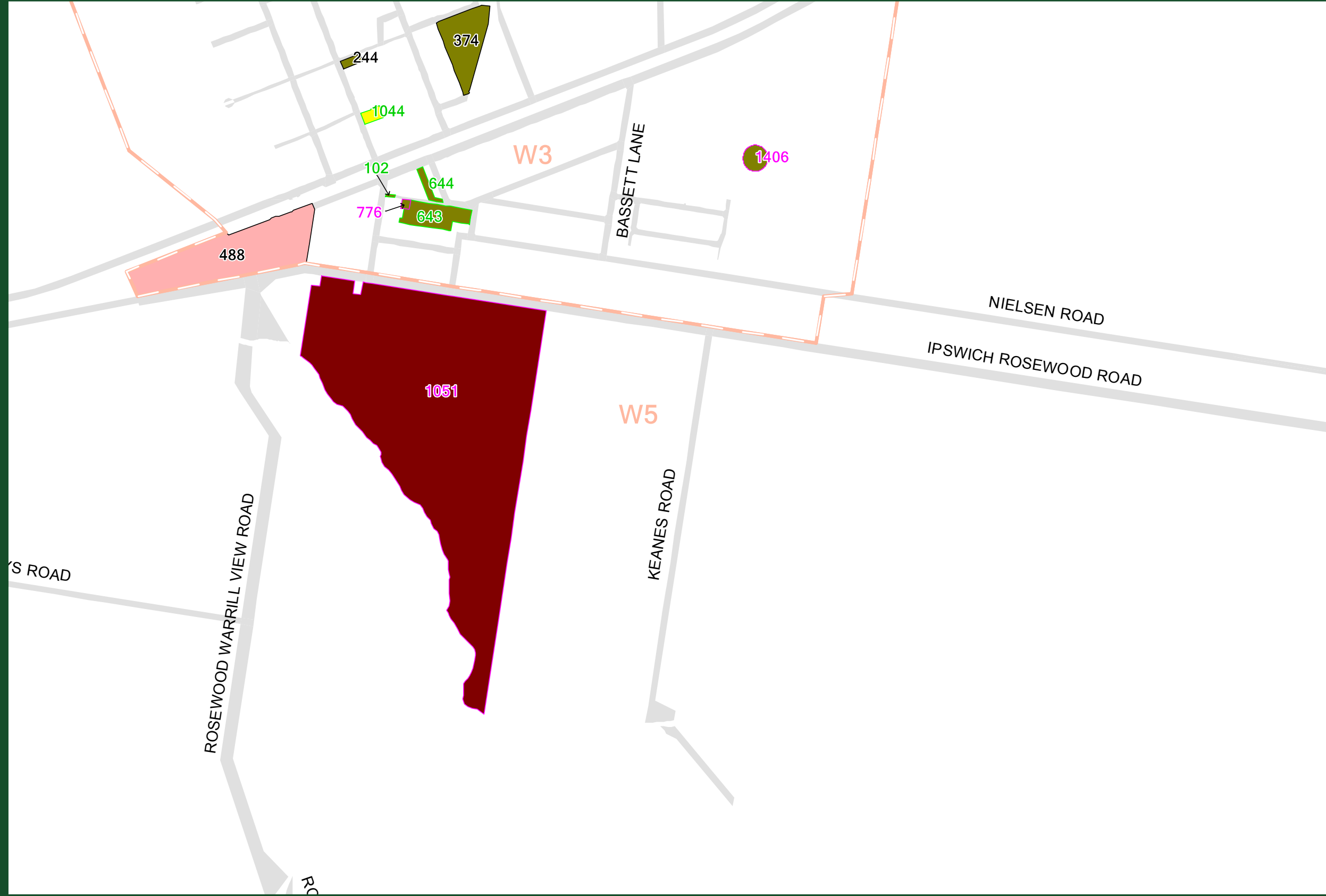
April 2018



Local Government
Infrastructure Plan

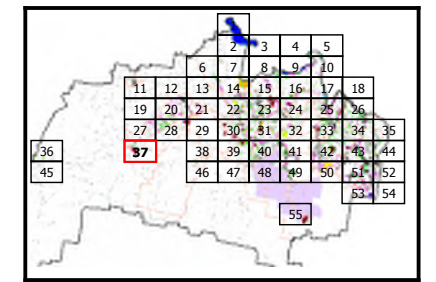
Plan for Trunk Infrastructure

Public Parks



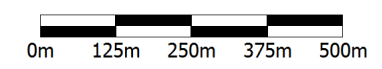
	Recreation Parks	Waterside Parks	Sports Grounds	Linear Parks
Citywide	Orange	Blue	Red	Green
District	Yellow	Cyan	N/A	N/A
Local	Brown	N/A	Pink	Light Green

- Pink ID New Future Park
- Green ID Existing Park (Future Works)
- Black ID Existing Park (Fully Developed)
- Railway Line & Stations
- Service Catchment Boundary
- E4 Service Catchment Name
- Ripley Valley Priority Development Area
- Ipswich Local Government Area Boundary



Legend

April 2018





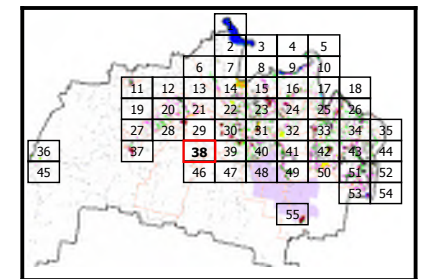
Local Government
Infrastructure Plan

Plan for Trunk Infrastructure

Public Parks

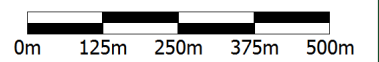
	Recreation Parks	Waterside Parks	Sports Grounds	Linear Parks
Citywide	Orange	Blue	Red	Green
District	Yellow	Cyan	N/A	N/A
Local	Brown	N/A	Pink	Light Green

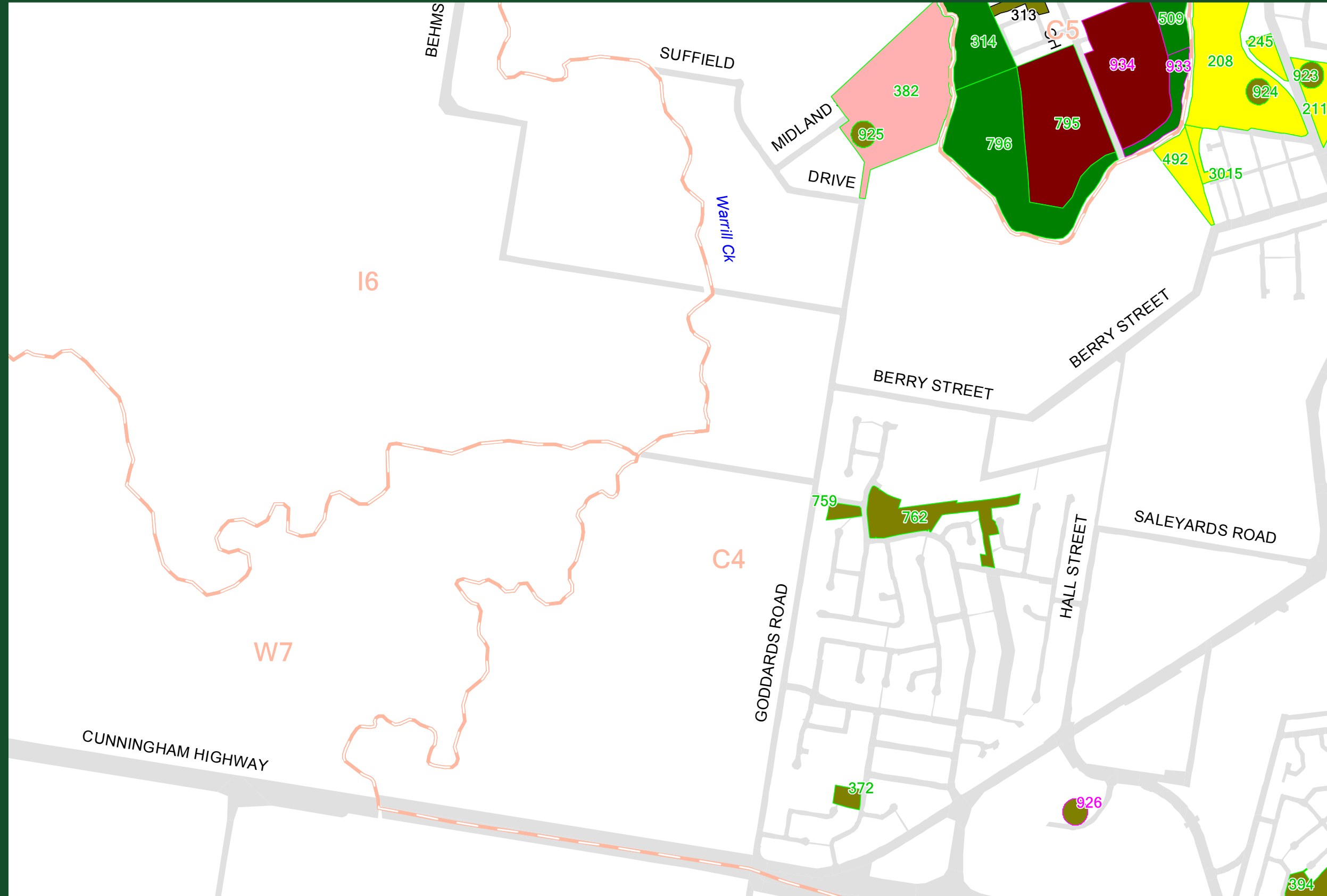
- Pink ID New Future Park
- Green ID Existing Park (Future Works)
- Black ID Existing Park (Fully Developed)
- Railway Line & Stations
- Service Catchment Boundary
- E4 Service Catchment Name
- Ripley Valley Priority Development Area
- Ipswich Local Government Area Boundary



Legend

April 2018





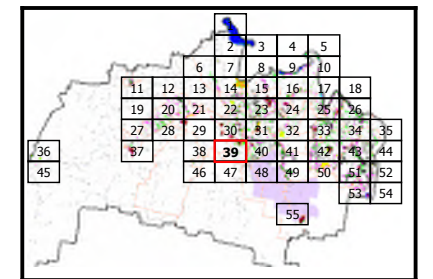
Local Government Infrastructure Plan

Plan for Trunk Infrastructure

Public Parks

	Recreation Parks	Waterside Parks	Sports Grounds	Linear Parks
Citywide	Orange	Blue	Dark Red	Green
District	Yellow	Cyan	N/A	N/A
Local	Brown	N/A	Pink	Light Green

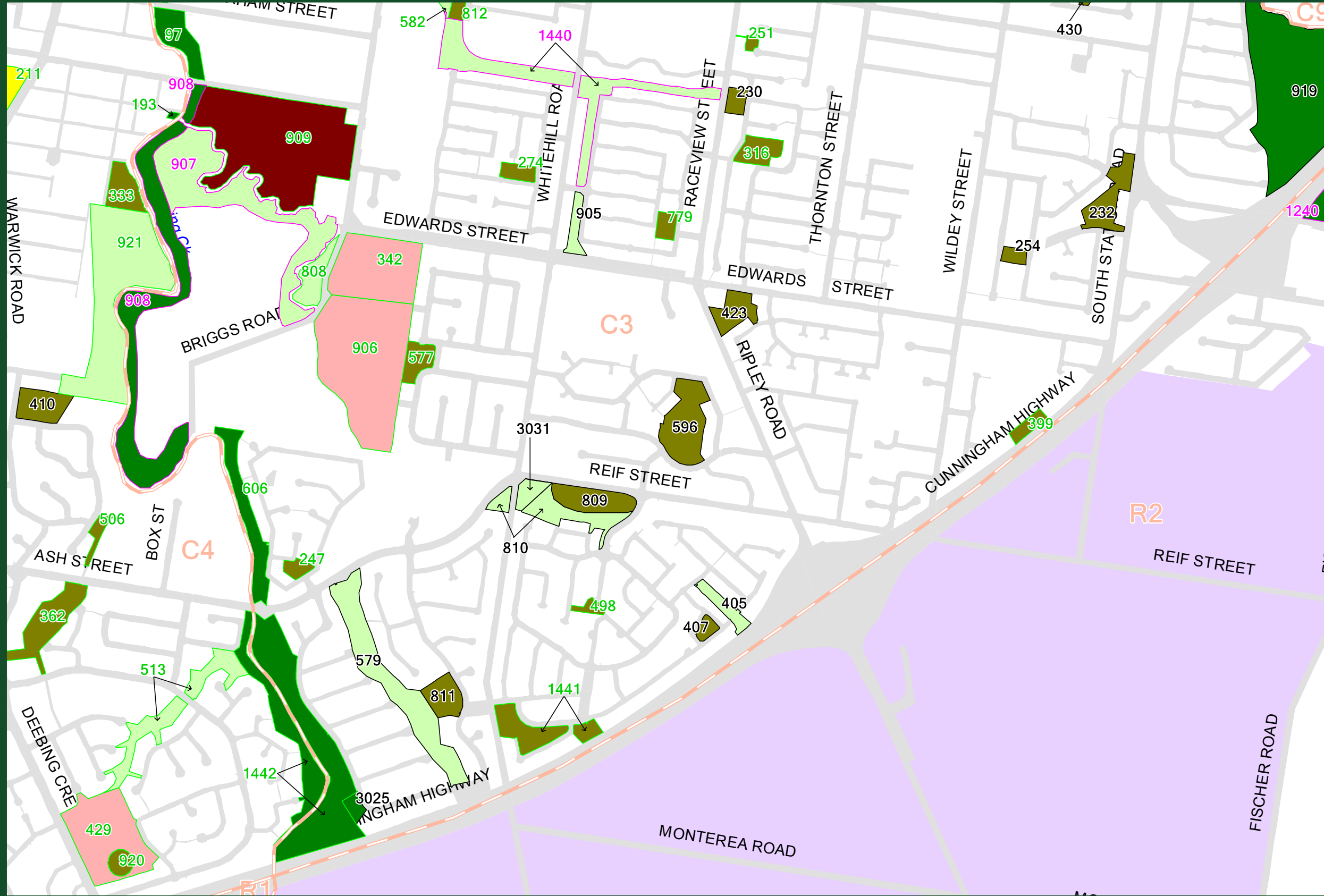
- Pink ID New Future Park
- Green ID Existing Park (Future Works)
- Black ID Existing Park (Fully Developed)
- Railway Line & Stations
- Service Catchment Boundary
- E4 Service Catchment Name
- Ripley Valley Priority Development Area
- Ipswich Local Government Area Boundary



Legend

April 2018





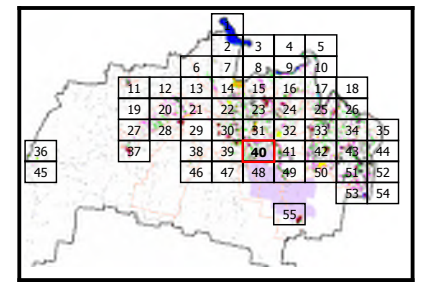
Local Government
Infrastructure Plan

Plan for Trunk Infrastructure

Public Parks

	Recreation Parks	Waterside Parks	Sports Grounds	Linear Parks
Citywide				
District			N/A	N/A
Local		N/A		

- Pink ID New Future Park
- Green ID Existing Park (Future Works)
- Black ID Existing Park (Fully Developed)
- Railway Line & Stations
- Service Catchment Boundary
- E4 Service Catchment Name
- Ripley Valley Priority Development Area
- Ipswich Local Government Area Boundary

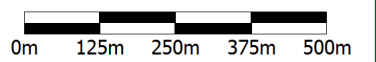


Legend

April 2018



City of
Ipswich



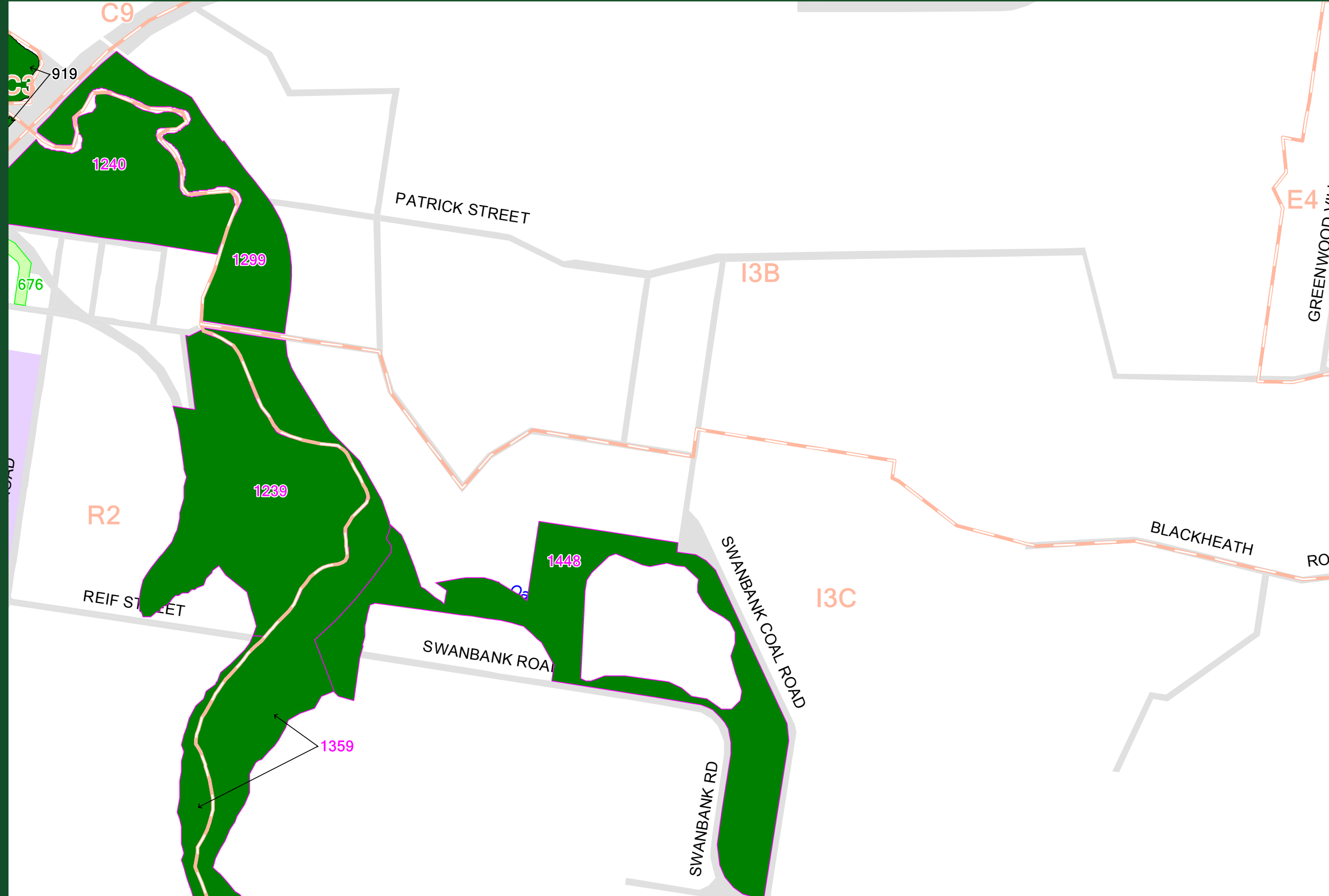
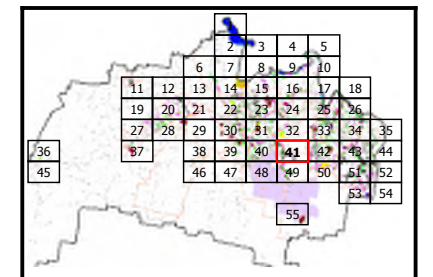
Local Government
Infrastructure Plan

Plan for Trunk Infrastructure

Public Parks

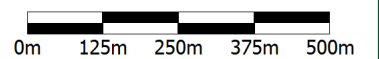
	Recreation Parks	Waterside Parks	Sports Grounds	Linear Parks
Citywide	Orange	Blue	Red	Green
District	Yellow	Cyan	N/A	N/A
Local	Brown	N/A	Pink	Light Green

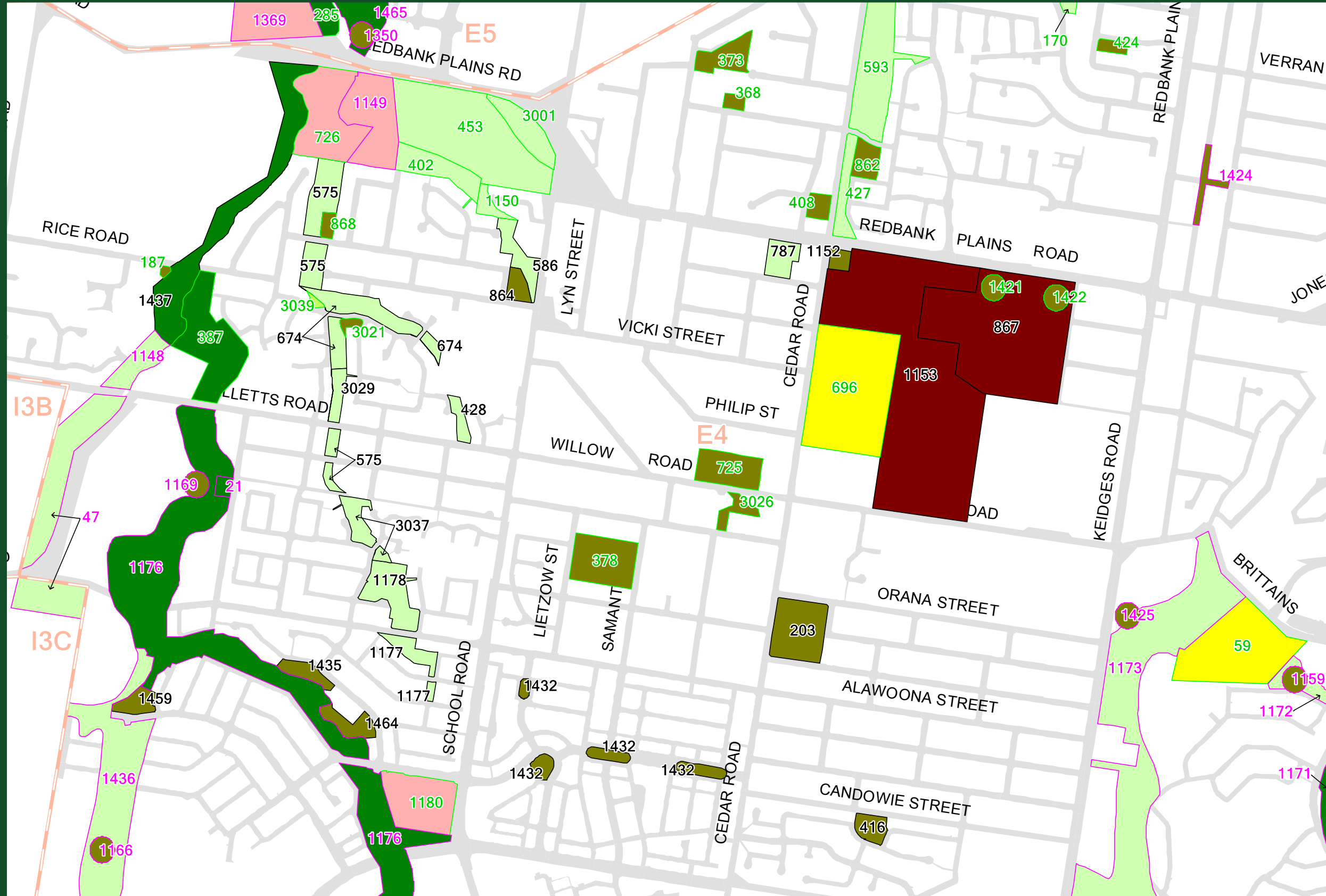
- Pink ID New Future Park
- Green ID Existing Park (Future Works)
- Black ID Existing Park (Fully Developed)
- Railway Line & Stations
- Service Catchment Boundary
- E4 Service Catchment Name
- Ripley Valley Priority Development Area
- Ipswich Local Government Area Boundary



Legend

April 2018





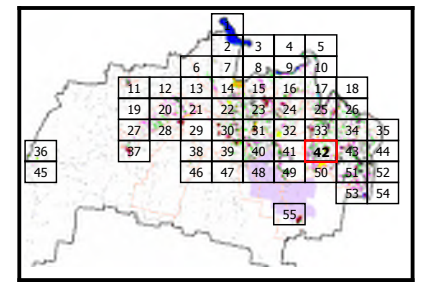
Local Government
Infrastructure Plan

Plan for Trunk Infrastructure

Public Parks

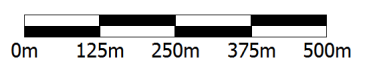
	Recreation Parks	Waterside Parks	Sports Grounds	Linear Parks
Citywide	Orange	Blue	Red	Green
District	Yellow	Cyan	N/A	N/A
Local	Brown	N/A	Pink	Light Green

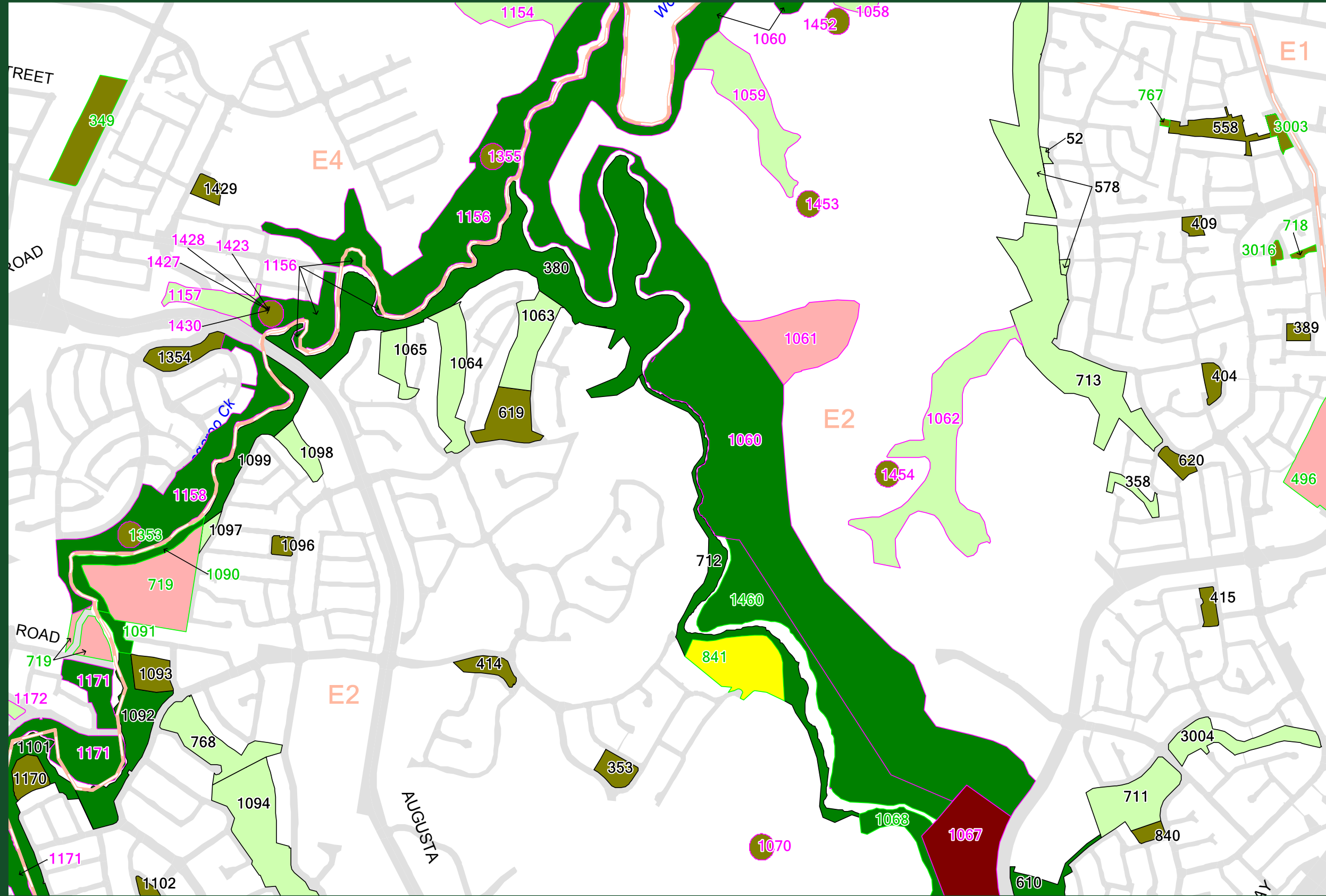
- Pink ID New Future Park
- Green ID Existing Park (Future Works)
- Black ID Existing Park (Fully Developed)
- Railway Line & Stations
- Service Catchment Boundary
- E4 Service Catchment Name
- Ripley Valley Priority Development Area
- Ipswich Local Government Area Boundary



Legend

April 2018





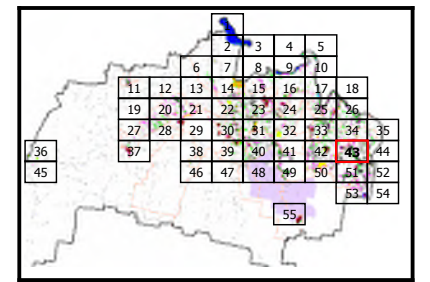
Local Government Infrastructure Plan

Plan for Trunk Infrastructure

Public Parks

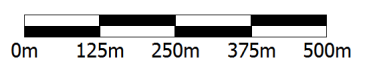
	Recreation Parks	Waterside Parks	Sports Grounds	Linear Parks
Citywide	Orange	Blue	Red	Green
District	Yellow	Cyan	N/A	N/A
Local	Brown	N/A	Pink	Light Green

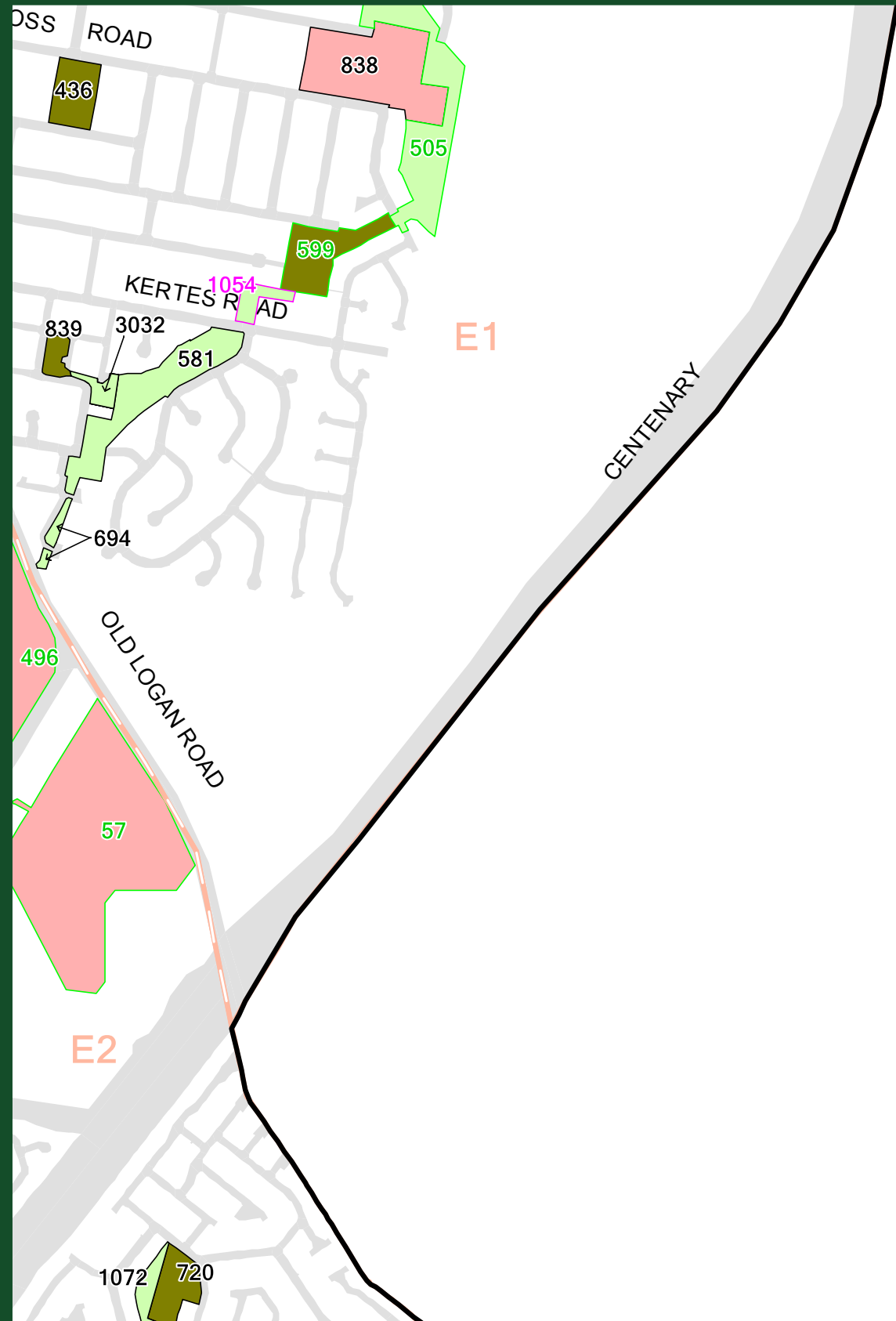
- Pink ID New Future Park
- Green ID Existing Park (Future Works)
- Black ID Existing Park (Fully Developed)
- Railway Line & Stations
- Service Catchment Boundary
- E4 Service Catchment Name
- Ripley Valley Priority Development Area
- Ipswich Local Government Area Boundary



Legend

April 2018





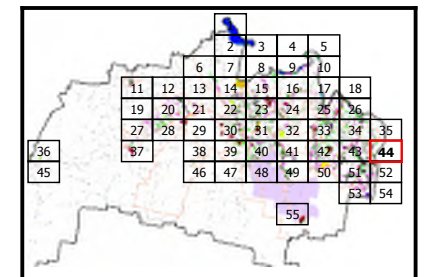
Local Government Infrastructure Plan

Plan for Trunk Infrastructure

Public Parks

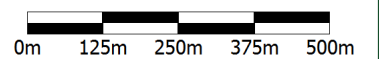
	Recreation Parks	Waterside Parks	Sports Grounds	Linear Parks
Citywide	Orange	Blue	Red	Green
District	Yellow	Cyan	N/A	N/A
Local	Brown	N/A	Pink	Light Green

- Pink ID New Future Park
- Green ID Existing Park (Future Works)
- Black ID Existing Park (Fully Developed)
- Railway Line & Stations
- Service Catchment Boundary
- E4 Service Catchment Name
- Ripley Valley Priority Development Area
- Ipswich Local Government Area Boundary



Legend

April 2018





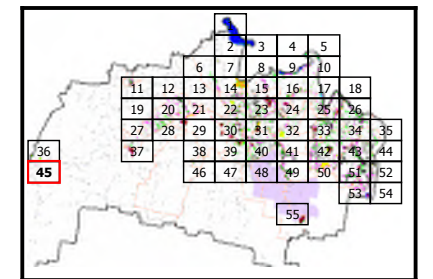
Local Government
Infrastructure Plan

Plan for Trunk Infrastructure

Public Parks

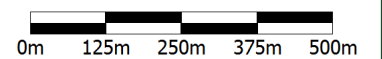
	Recreation Parks	Waterside Parks	Sports Grounds	Linear Parks
Citywide	Orange	Blue	Red	Green
District	Yellow	Cyan	N/A	N/A
Local	Brown	N/A	Pink	Light Green

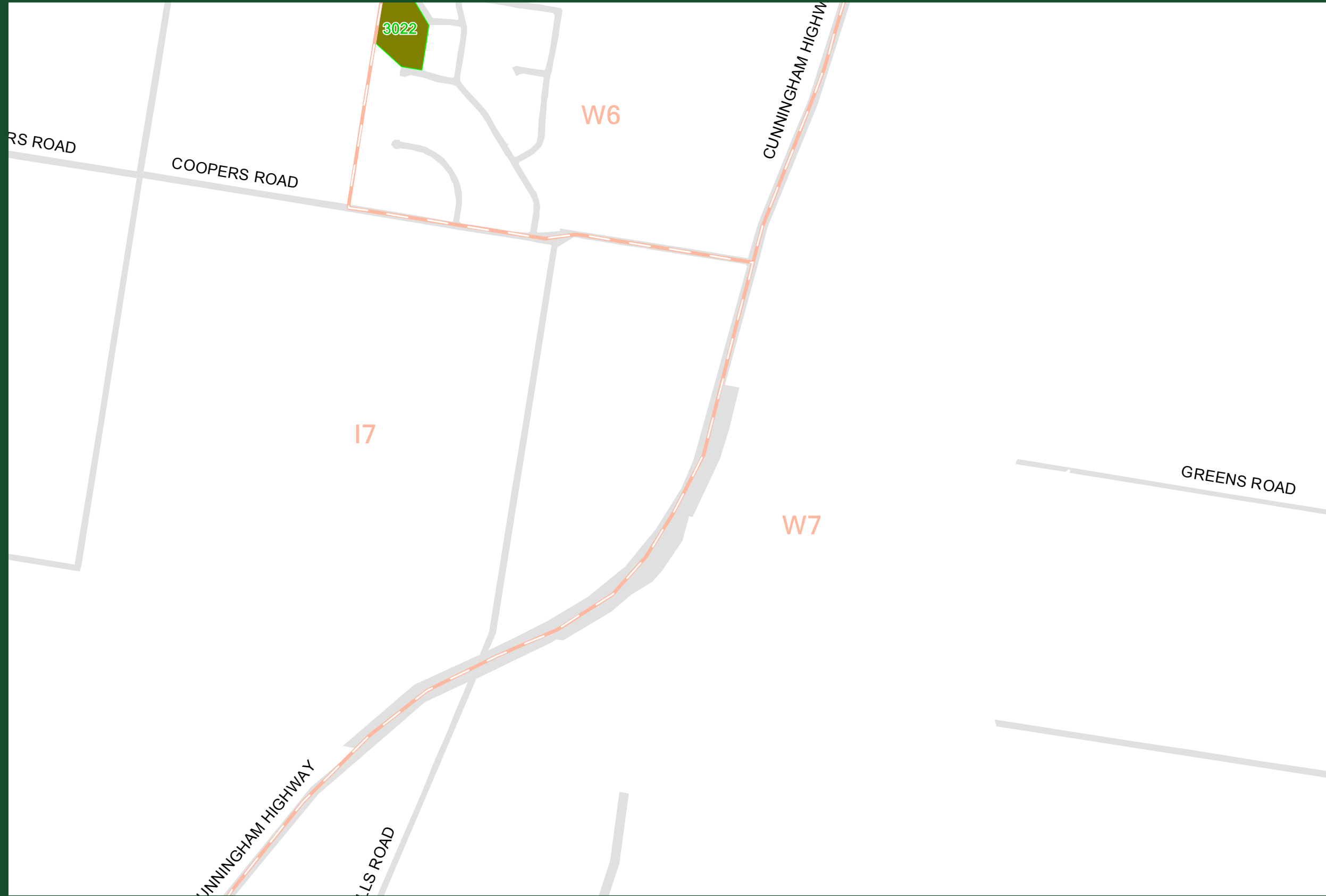
- Pink ID New Future Park
- Green ID Existing Park (Future Works)
- Black ID Existing Park (Fully Developed)
- Railway Line & Stations
- Service Catchment Boundary
- E4 Service Catchment Name
- Ripley Valley Priority Development Area
- Ipswich Local Government Area Boundary



Legend

April 2018





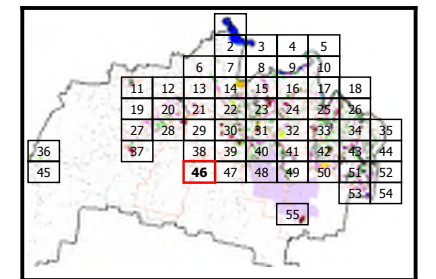
Local Government
Infrastructure Plan

Plan for Trunk Infrastructure

Public Parks

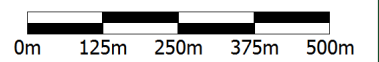
	Recreation Parks	Waterside Parks	Sports Grounds	Linear Parks
Citywide	Orange	Blue	Red	Green
District	Yellow	Cyan	N/A	N/A
Local	Brown	N/A	Pink	Light Green

- Pink ID New Future Park
- Green ID Existing Park (Future Works)
- Black ID Existing Park (Fully Developed)
- Railway Line & Stations
- Service Catchment Boundary
- E4 Service Catchment Name
- Ripley Valley Priority Development Area
- Ipswich Local Government Area Boundary



Legend

April 2018



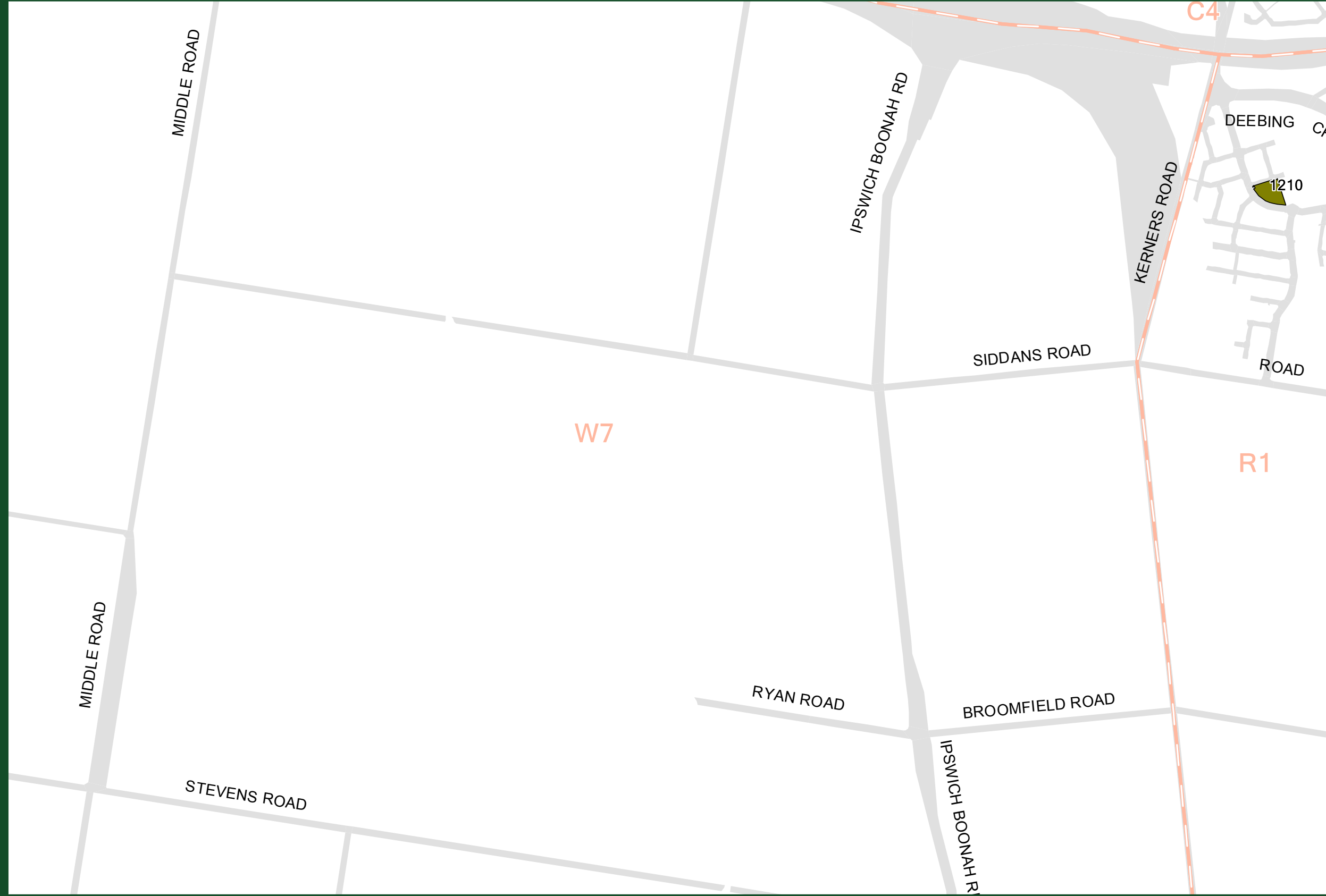
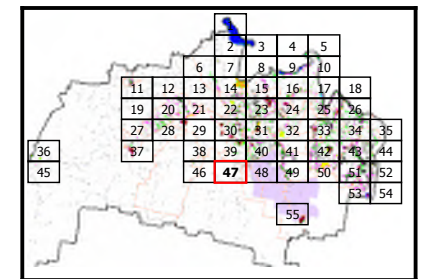
Local Government Infrastructure Plan

Plan for Trunk Infrastructure

Public Parks

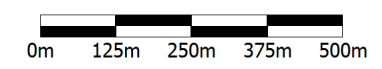
	Recreation Parks	Waterside Parks	Sports Grounds	Linear Parks
Citywide				
District			N/A	N/A
Local		N/A		

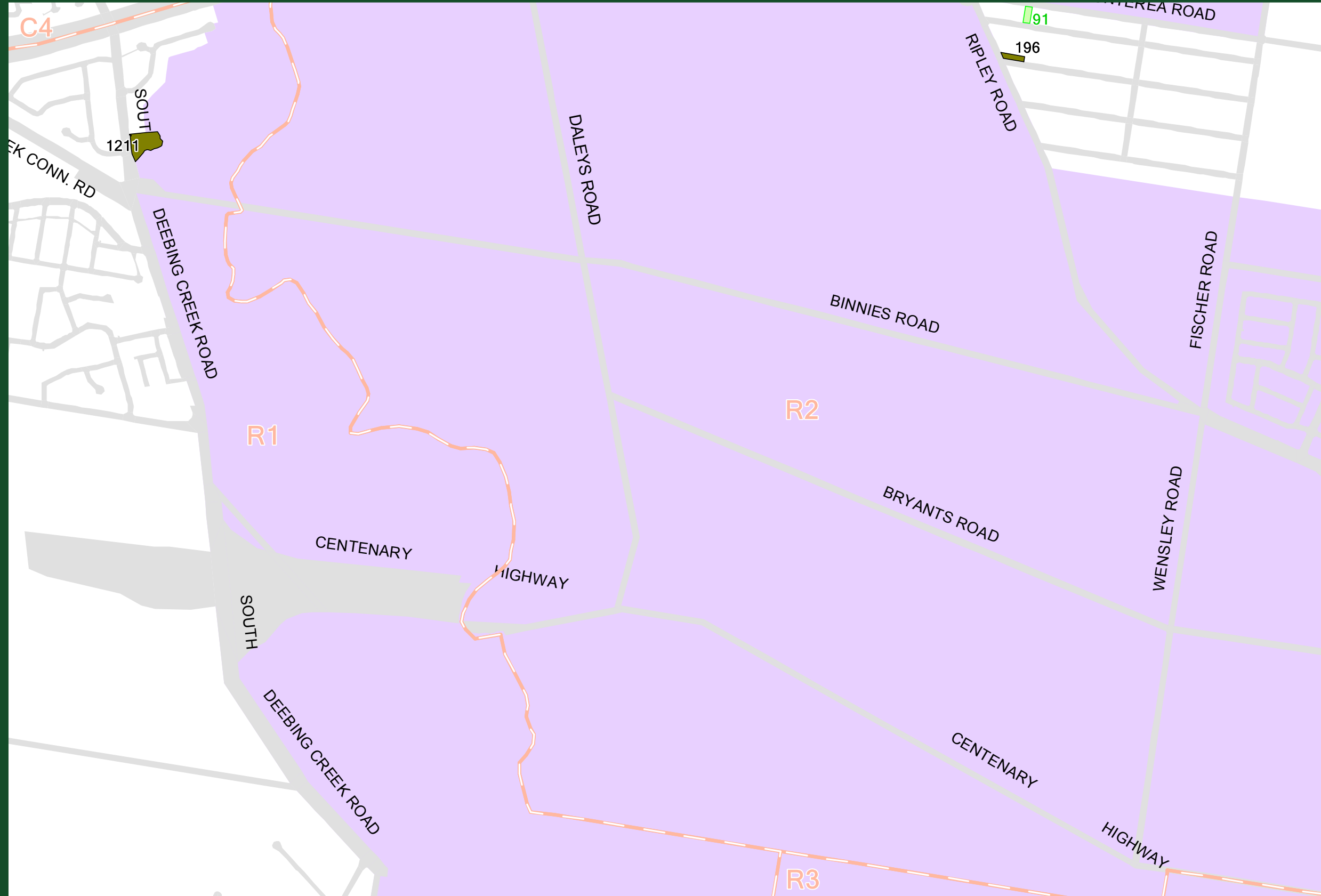
- Pink ID** New Future Park
- Green ID** Existing Park (Future Works)
- Black ID** Existing Park (Fully Developed)
- Railway Line & Stations**
- Service Catchment Boundary**
- E4** Service Catchment Name
- Ripley Valley Priority Development Area**
- Ipswich Local Government Area Boundary**



Legend

April 2018





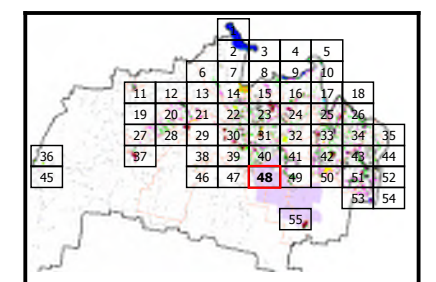
Local Government
Infrastructure Plan

Plan for Trunk Infrastructure

Public Parks

	Recreation Parks	Waterside Parks	Sports Grounds	Linear Parks
Citywide	Orange	Blue	Red	Green
District	Yellow	Cyan	N/A	N/A
Local	Brown	N/A	Pink	Light Green

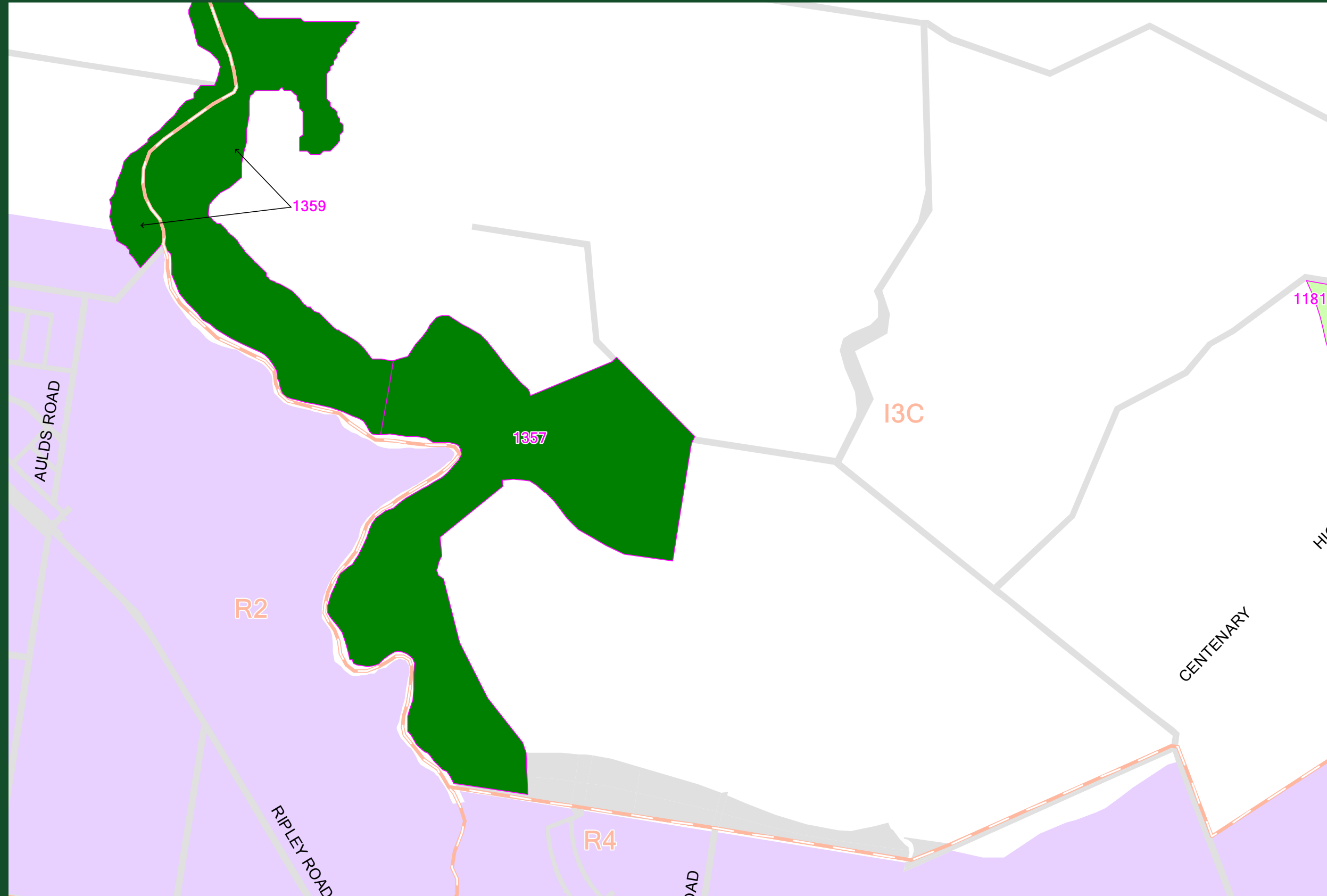
- Pink ID New Future Park
- Green ID Existing Park (Future Works)
- Black ID Existing Park (Fully Developed)
- Railway Line & Stations
- Service Catchment Boundary
- E4 Service Catchment Name
- Ripley Valley Priority Development Area
- Ipswich Local Government Area Boundary



Legend

April 2018





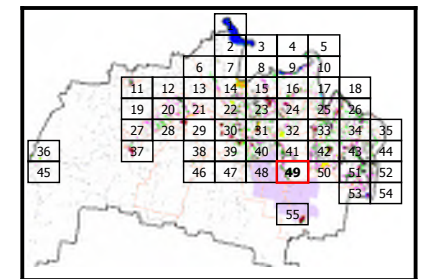
Local Government
Infrastructure Plan

Plan for Trunk Infrastructure

Public Parks

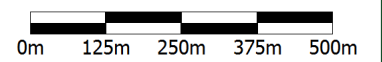
	Recreation Parks	Waterside Parks	Sports Grounds	Linear Parks
Citywide	Orange	Blue	Red	Green
District	Yellow	Cyan	N/A	N/A
Local	Brown	N/A	Pink	Light Green

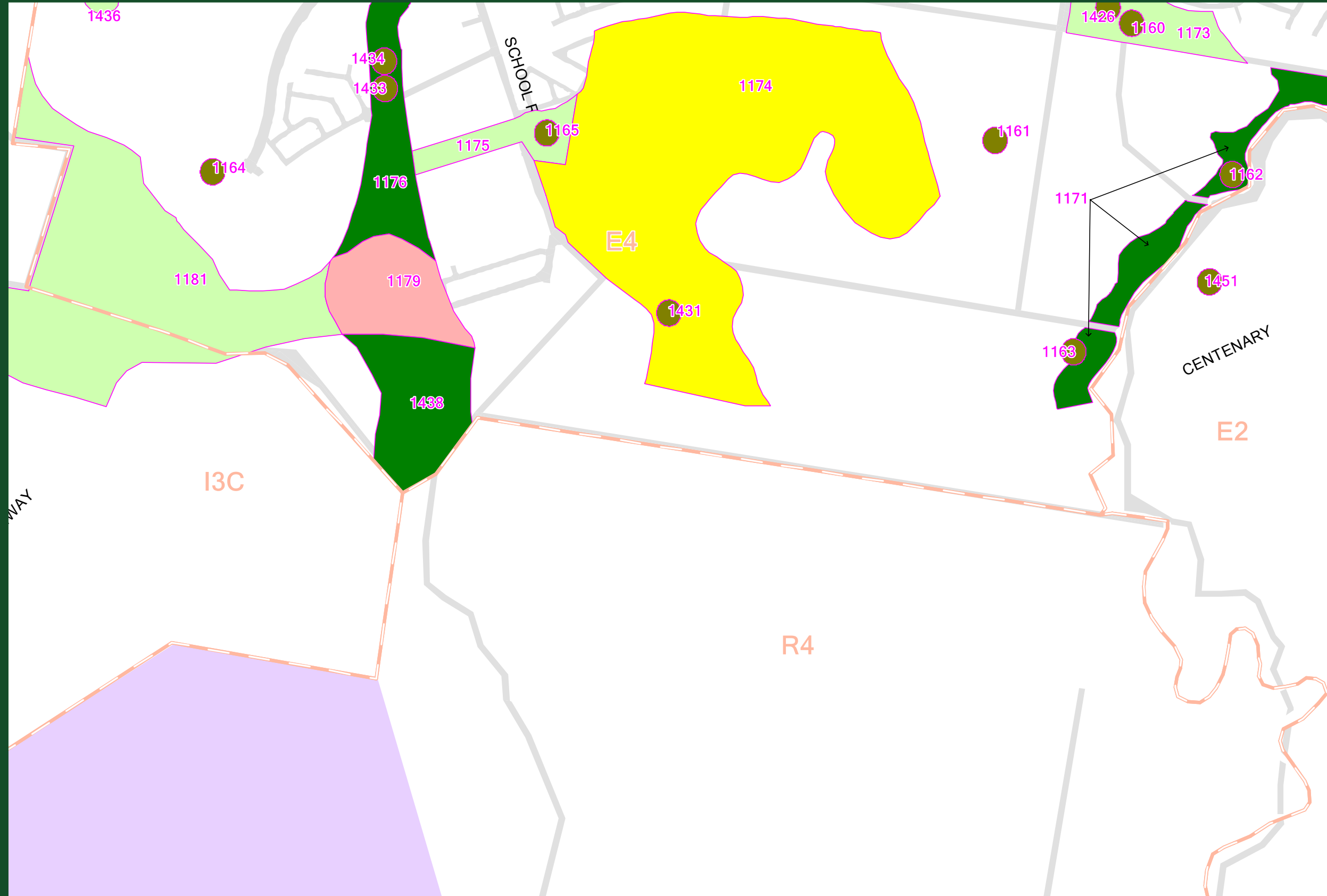
- Pink ID New Future Park
- Green ID Existing Park (Future Works)
- Black ID Existing Park (Fully Developed)
- Railway Line & Stations
- Service Catchment Boundary
- E4 Service Catchment Name
- Ripley Valley Priority Development Area
- Ipswich Local Government Area Boundary



Legend

April 2018





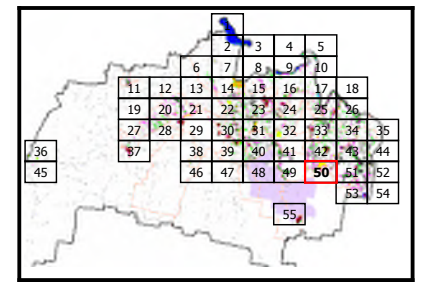
Local Government Infrastructure Plan

Plan for Trunk Infrastructure

Public Parks

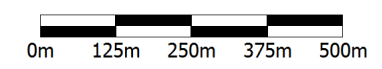
	Recreation Parks	Waterside Parks	Sports Grounds	Linear Parks
Citywide	Orange	Blue	Red	Green
District	Yellow	Cyan	N/A	N/A
Local	Brown	N/A	Pink	Light Green

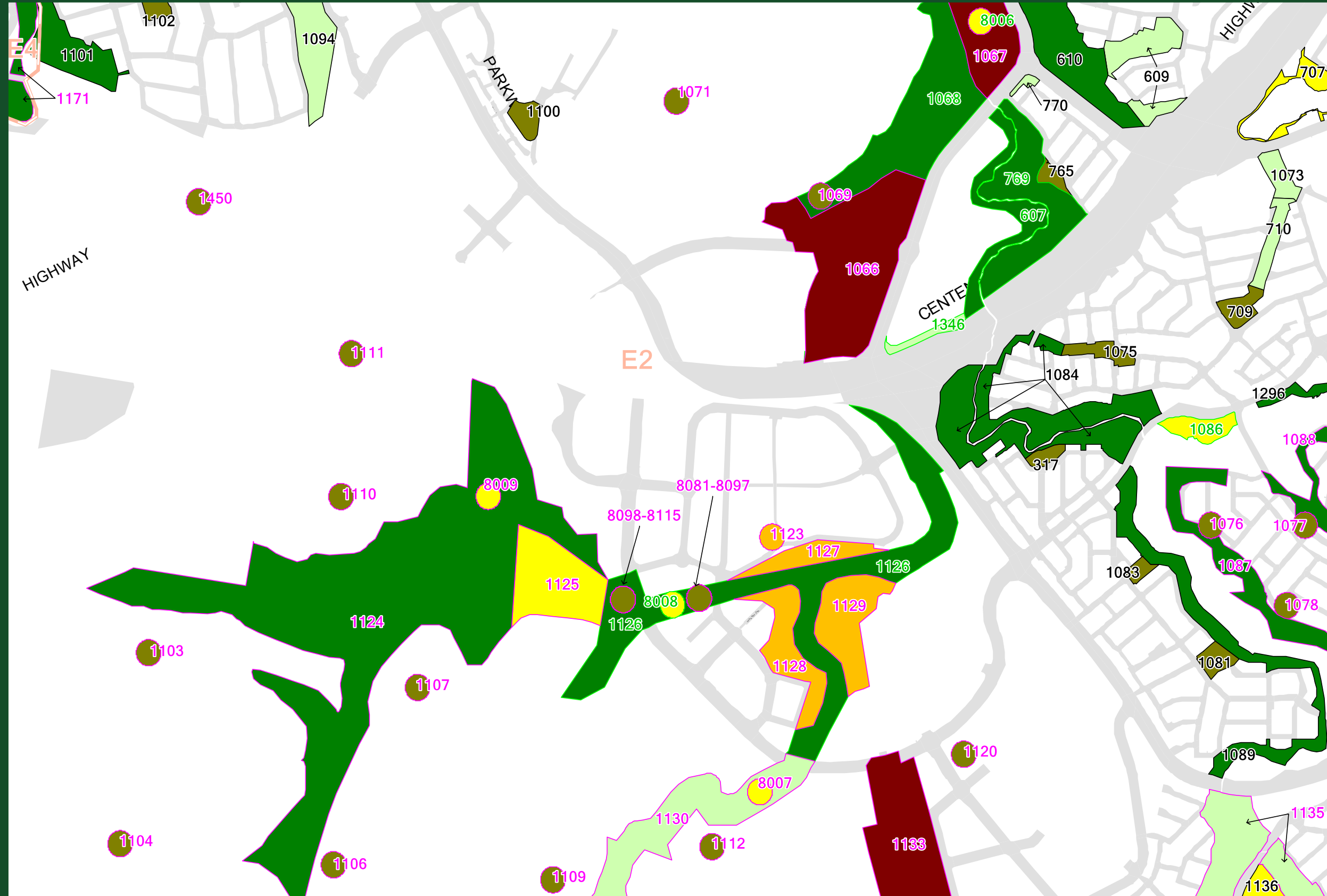
- Pink ID New Future Park
- Green ID Existing Park (Future Works)
- Black ID Existing Park (Fully Developed)
- Railway Line & Stations
- Service Catchment Boundary
- E4 Service Catchment Name
- Ripley Valley Priority Development Area
- Ipswich Local Government Area Boundary



Legend

April 2018





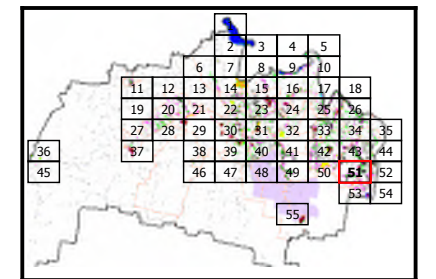
Local Government Infrastructure Plan

Plan for Trunk Infrastructure

Public Parks

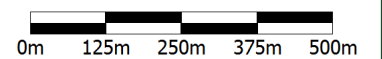
	Recreation Parks	Waterside Parks	Sports Grounds	Linear Parks
Citywide	Orange	Blue	Red	Green
District	Yellow	Cyan	N/A	N/A
Local	Brown	N/A	Pink	Light Green

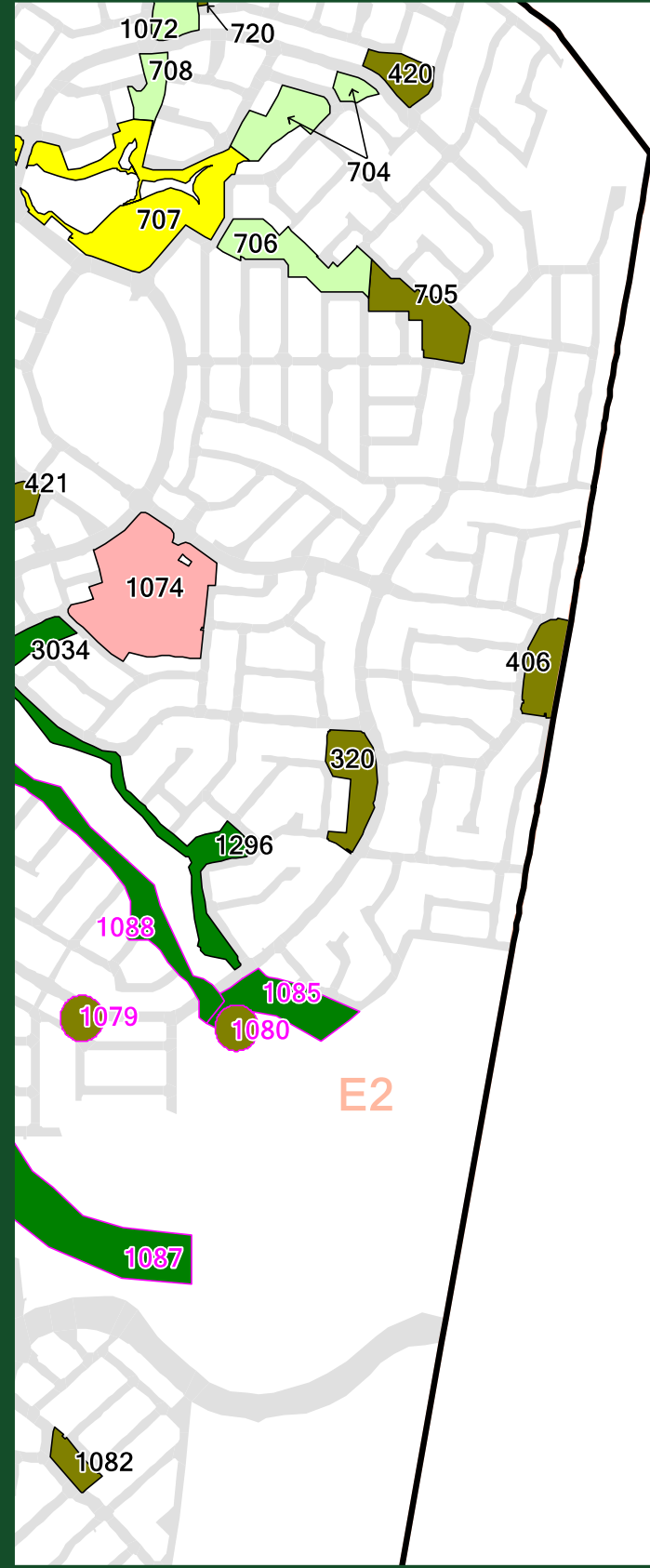
- Pink ID New Future Park
- Green ID Existing Park (Future Works)
- Black ID Existing Park (Fully Developed)
- Railway Line & Stations
- Service Catchment Boundary
- E4 Service Catchment Name
- Ripley Valley Priority Development Area
- Ipswich Local Government Area Boundary



Legend

April 2018





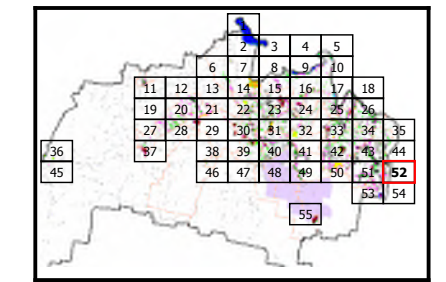
Local Government Infrastructure Plan

Plan for Trunk Infrastructure

Public Parks

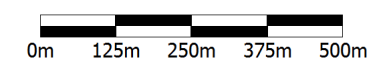
	Recreation Parks	Waterside Parks	Sports Grounds	Linear Parks
Citywide	Orange	Blue	Red	Green
District	Yellow	Cyan	N/A	N/A
Local	Brown	N/A	Pink	Light Green

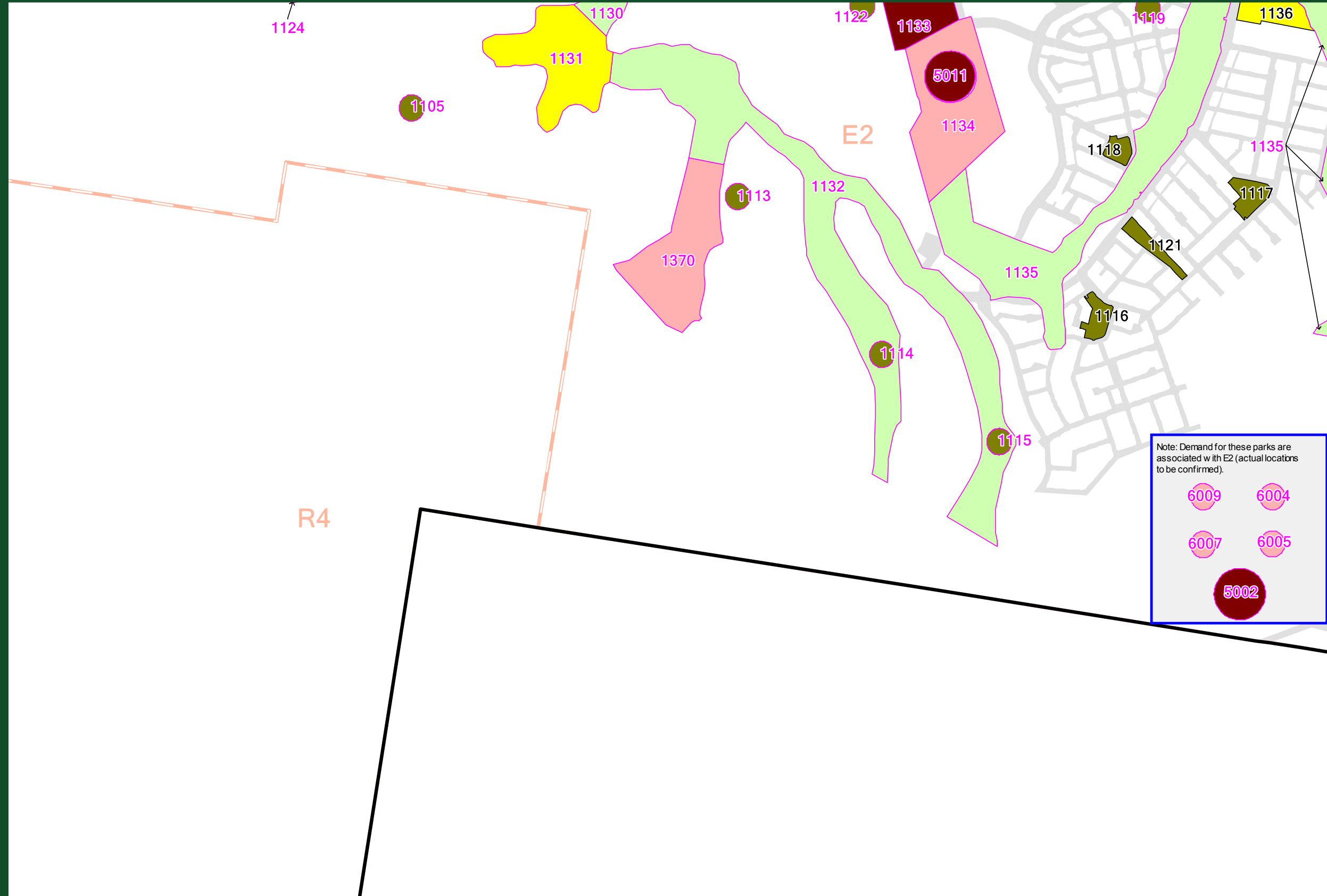
- Pink ID New Future Park
- Green ID Existing Park (Future Works)
- Black ID Existing Park (Fully Developed)
- Railway Line & Stations
- Service Catchment Boundary
- E4 Service Catchment Name
- Ripley Valley Priority Development Area
- Ipswich Local Government Area Boundary



Legend

April 2018





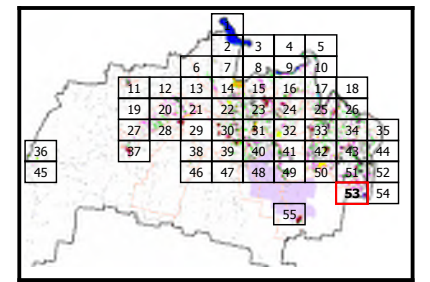
Note: Demand for these parks are associated with E2 (actual locations to be confirmed).

6009	6004
6007	6005
5002	

Local Government Infrastructure Plan
Plan for Trunk Infrastructure
Public Parks

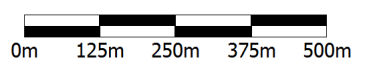
	Recreation Parks	Waterside Parks	Sports Grounds	Linear Parks
Citywide	Orange	Blue	Red	Green
District	Yellow	Cyan	N/A	N/A
Local	Brown	N/A	Pink	Light Green

- Pink ID New Future Park
- Green ID Existing Park (Future Works)
- Black ID Existing Park (Fully Developed)
- Railway Line & Stations
- Service Catchment Boundary
- E4 Service Catchment Name
- Ripley Valley Priority Development Area
- Ipswich Local Government Area Boundary



Legend


April 2018



Local Government Infrastructure Plan

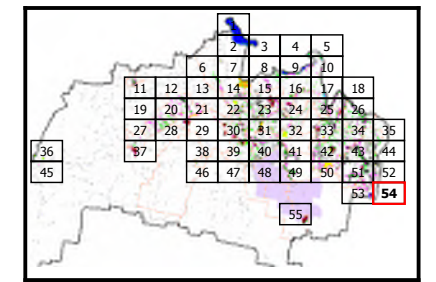
Plan for Trunk Infrastructure

Public Parks



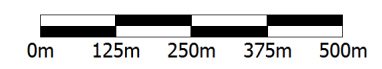
	Recreation Parks	Waterside Parks	Sports Grounds	Linear Parks
Citywide	Orange	Blue	Red	Green
District	Yellow	Cyan	N/A	N/A
Local	Brown	N/A	Pink	Light Green

- Pink ID New Future Park
- Green ID Existing Park (Future Works)
- Black ID Existing Park (Fully Developed)
- Railway Line & Stations
- Service Catchment Boundary
- E4 Service Catchment Name
- Ripley Valley Priority Development Area
- Ipswich Local Government Area Boundary



Legend

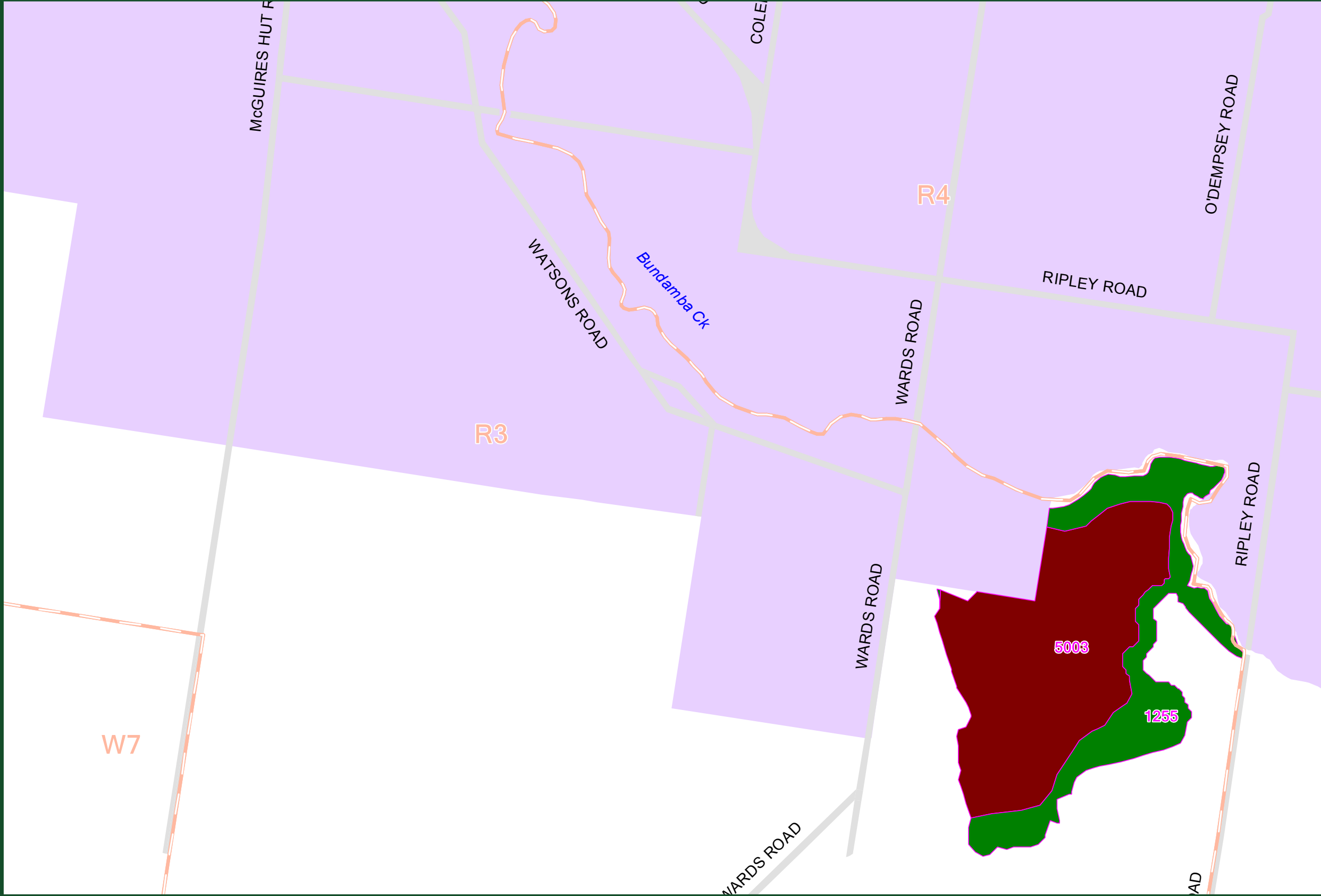
April 2018



Local Government
Infrastructure Plan

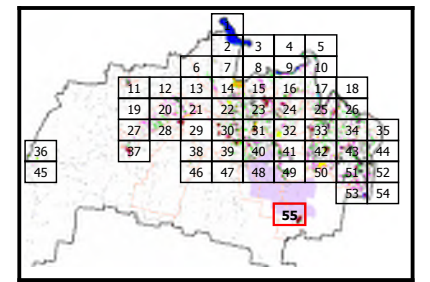
Plan for Trunk Infrastructure

Public Parks



	Recreation Parks	Waterside Parks	Sports Grounds	Linear Parks
Citywide	Orange	Blue	Red	Green
District	Yellow	Cyan	N/A	N/A
Local	Brown	N/A	Pink	Light Green

- Pink ID New Future Park
- Green ID Existing Park (Future Works)
- Black ID Existing Park (Fully Developed)
- Railway Line & Stations
- Service Catchment Boundary
- E4 Service Catchment Name
- Ripley Valley Priority Development Area
- Ipswich Local Government Area Boundary



Legend

April 2018

